

EXCALON TRAFFIC MANAGEMENT

NOTES










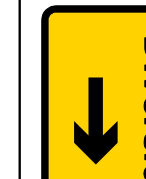



1. ALL SIGNS ARE AS PER CHAPTER 8.
2. DISTANCE BETWEEN SIGNS ARE NOT TO SCALE AND ARE FOR LAYOUT PURPOSES ONLY.
3. SIGNS SHOULD BE POSITIONED IN A SAFE WORKING SPACE.

KEY


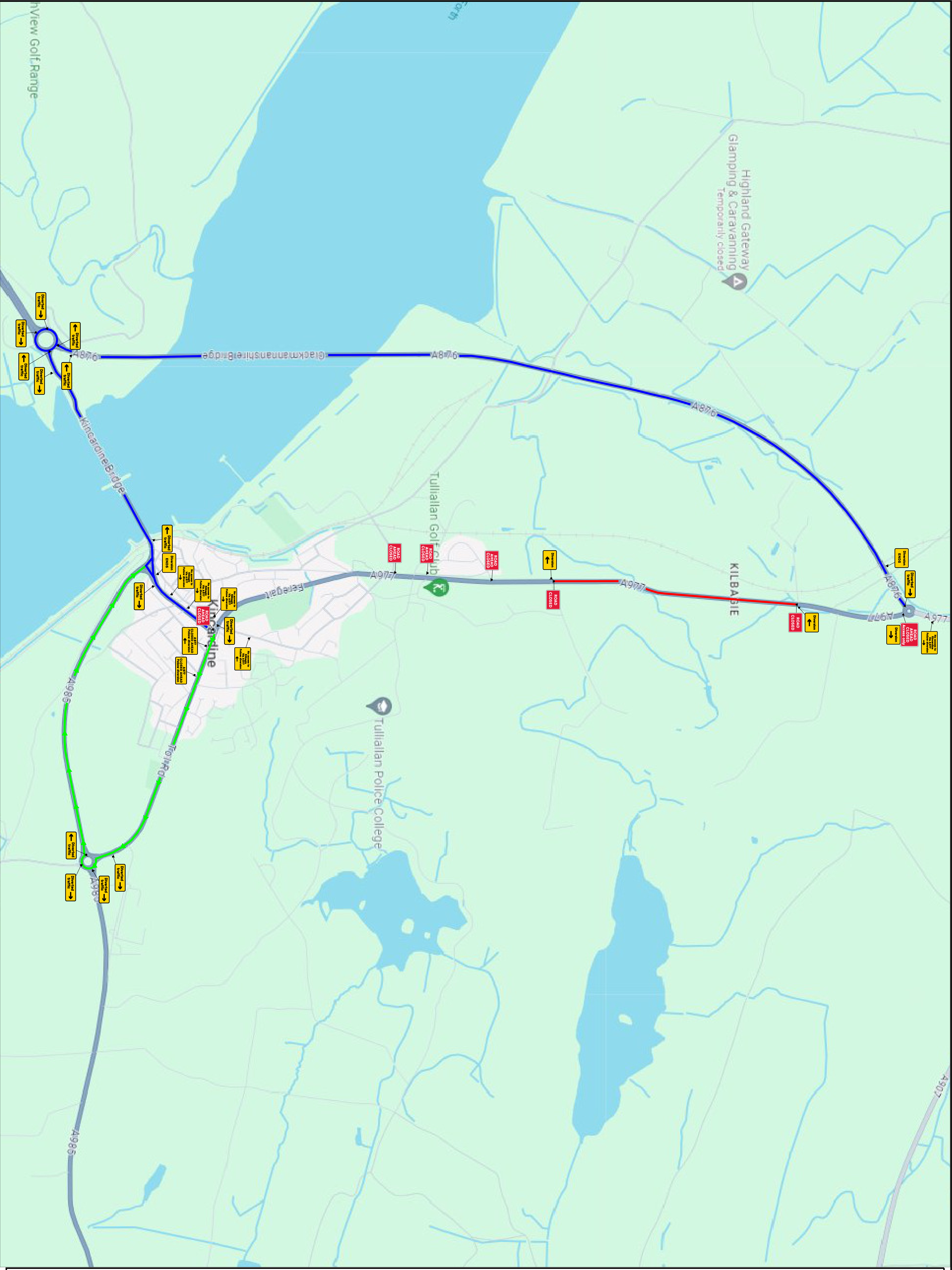
- EXTENT OF ROAD CLOSURE

DIVERSION ROUTE

DIVERSION ROUTE 2

SIGN	QUANTITY
	X 2
	X 4
	X 1
	X 1
	X 1
	X 3
	X 1
	X 1
	X 2
	X 1
	X 2
	X 5
	X 8

EXCALON HEAD OFFICE
EXCALON YARD,
2 DUNCAN STREET,
SALFORD,
M5 3SQ



PROJECT

SPEN16

DRAWING

A977,
ALLOA, FK10 4DS,
ROAD CLOSURE

DRAWN BY: KC DATE: 04/01/2012

CHECKED BY: ML DATE: 04/01/2012

APPROVED BY: ML DATE: 04/01/22

DRAWING NO.	PHASE 1	REVISION 0
-------------	---------	---------------

DO NOT SCALE FROM THIS DRAWING