

Proposed Modifications







-  Black Law Windfarm Extension Substation
-  Overhead Line (2014)
-  Underground Cable (2014)
-  Overhead Line (2012)
-  Underground Cable (2012)
-  Linnmill Substation

Figure A4.1

Map Scale @ A3:1:50,000

