









Proposed Grid Connection

-  Black Law Windfarm Extension Substation
-  Wood Pole (2014)
-  Overhead Line (2014)
-  Overhead Line (2012)
-  Overhead Line (2012) 25m Infrastructure Location Allowance
-  Temporary Access Track (2014)
-  Temporary Working Area (2014)
-  Temporary Pulling area (2014)

Note: Where the 2012 and 2014 overhead line routes are identical only the 2014 route is visible.

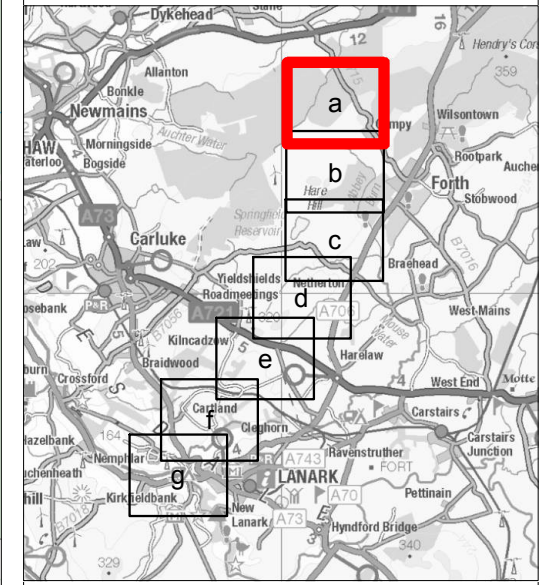
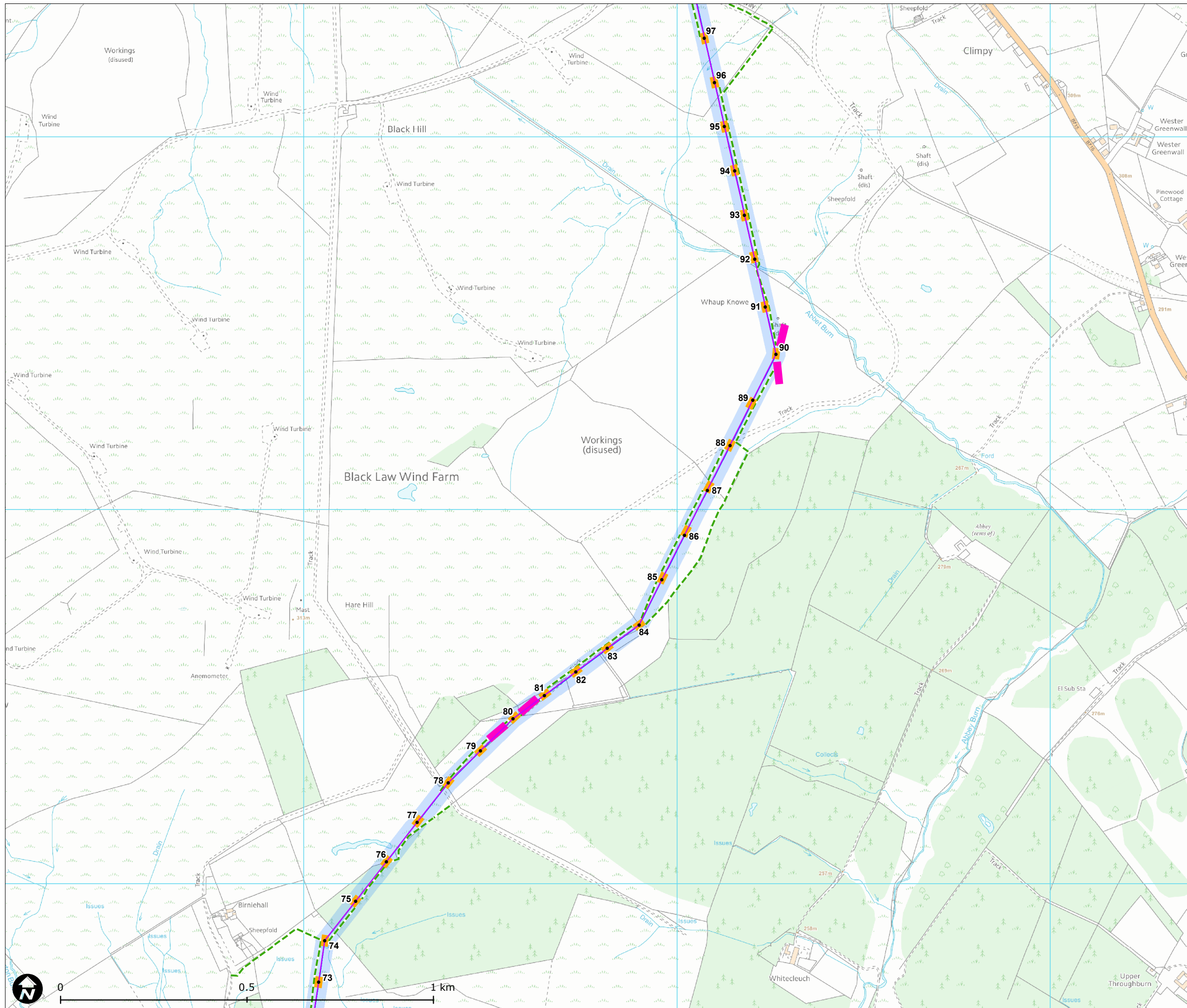


Figure A4.2a
Map Scale @ A3:1:10,000





Proposed Grid Connection

- Wood Pole (2014)
- Overhead Line (2014)
- Overhead Line (2012)
- Overhead Line (2012) 25m Infrastructure Location Allowance
- - - Temporary Access Track (2014)
- Temporary Working Area (2014)
- Temporary Pulling area (2014)

Note: Where the 2012 and 2014 overhead line routes are identical only the 2014 route is visible.

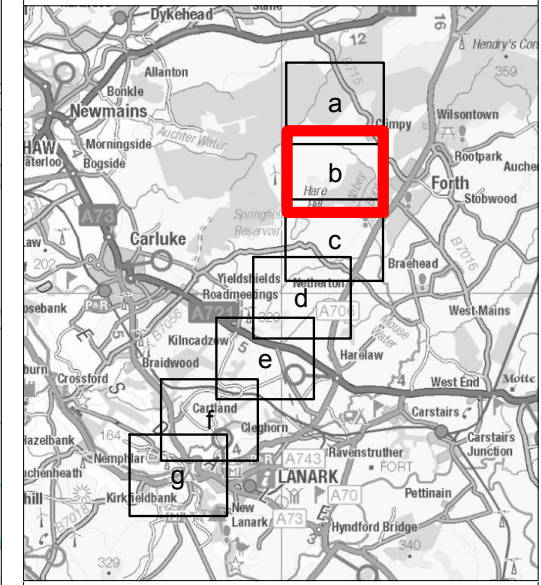
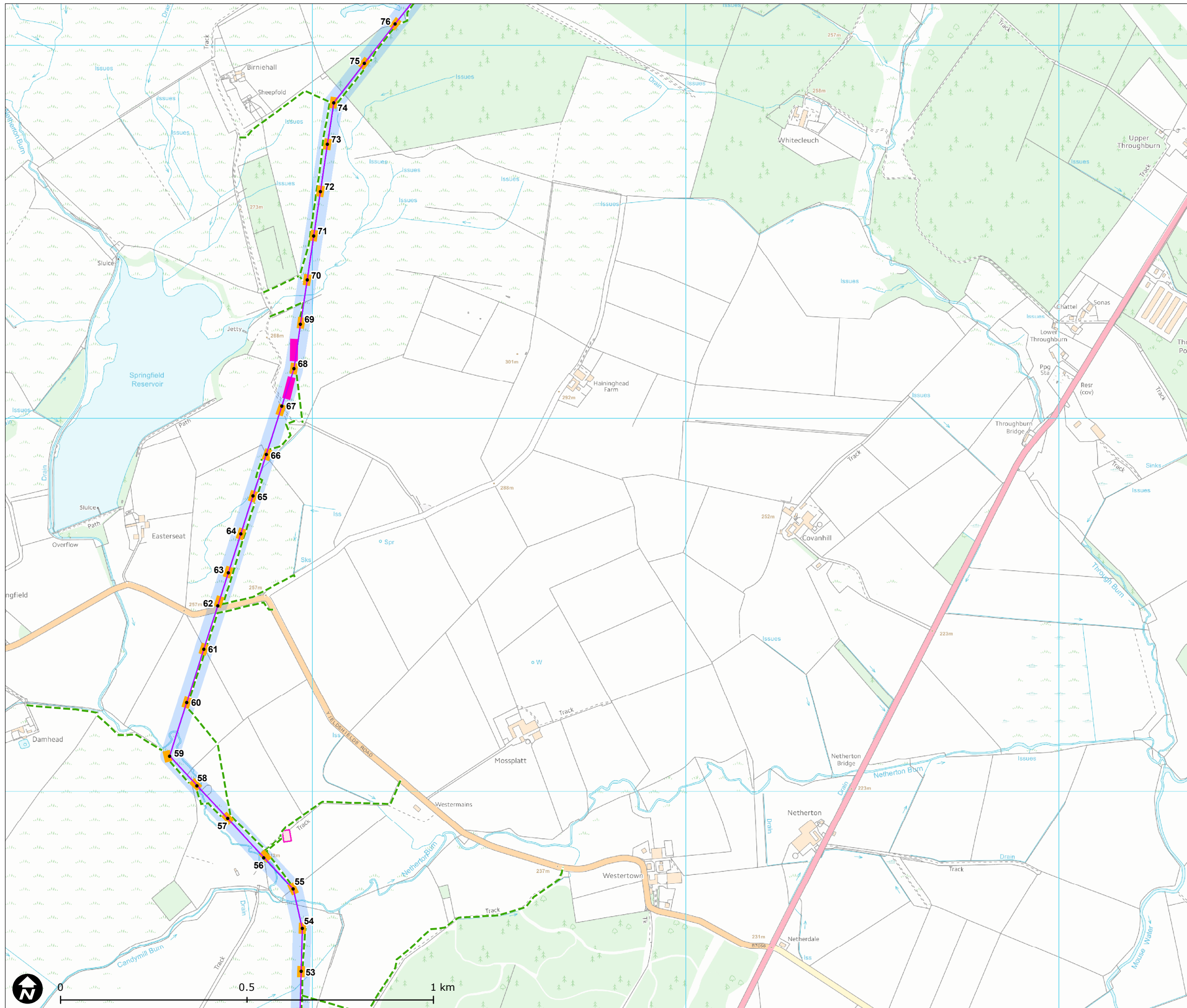


Figure A4.2b
Map Scale @ A3:1:10,000





Proposed Grid Connection

- Wood Pole (2014)
- Overhead Line (2014)
- Overhead Line (2012)
- Overhead Line (2012) 25m Infrastructure Location Allowance
- - - Temporary Access Track (2014)
- ▭ Temporary Construction Compound
- ▭ Temporary Working Area (2014)
- ▭ Temporary Pulling area (2014)

Note: Where the 2012 and 2014 overhead line routes are identical only the 2014 route is visible.

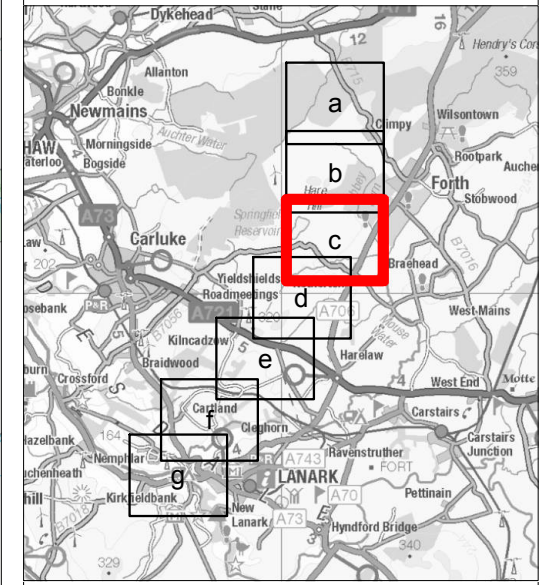
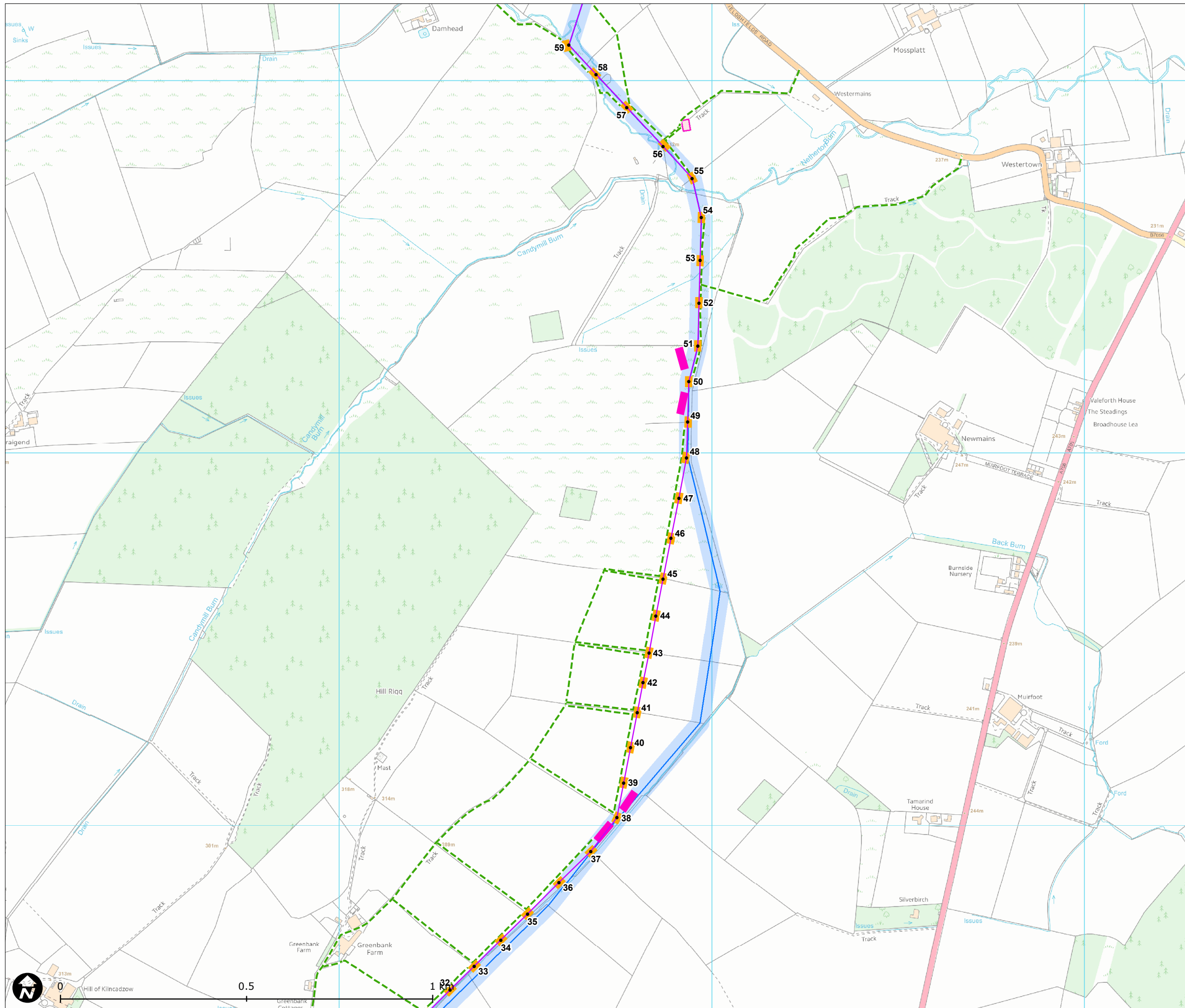


Figure A4.2c
Map Scale @ A3:1:10,000





Proposed Grid Connection

- Wood Pole (2014)
- Overhead Line (2014)
- Overhead Line (2012)
- Overhead Line (2012) 25m Infrastructure Location Allowance
- - - Temporary Access Track (2014)
- ▭ Temporary Construction Compound
- ▭ Temporary Working Area (2014)
- ▭ Temporary Pulling area (2014)

Note: Where the 2012 and 2014 overhead line routes are identical only the 2014 route is visible.

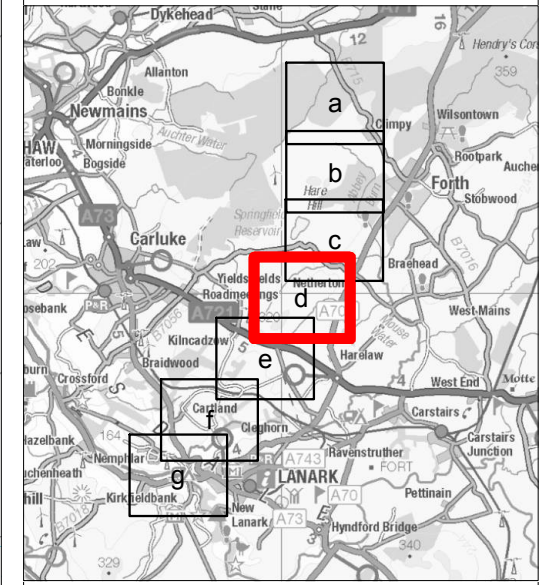
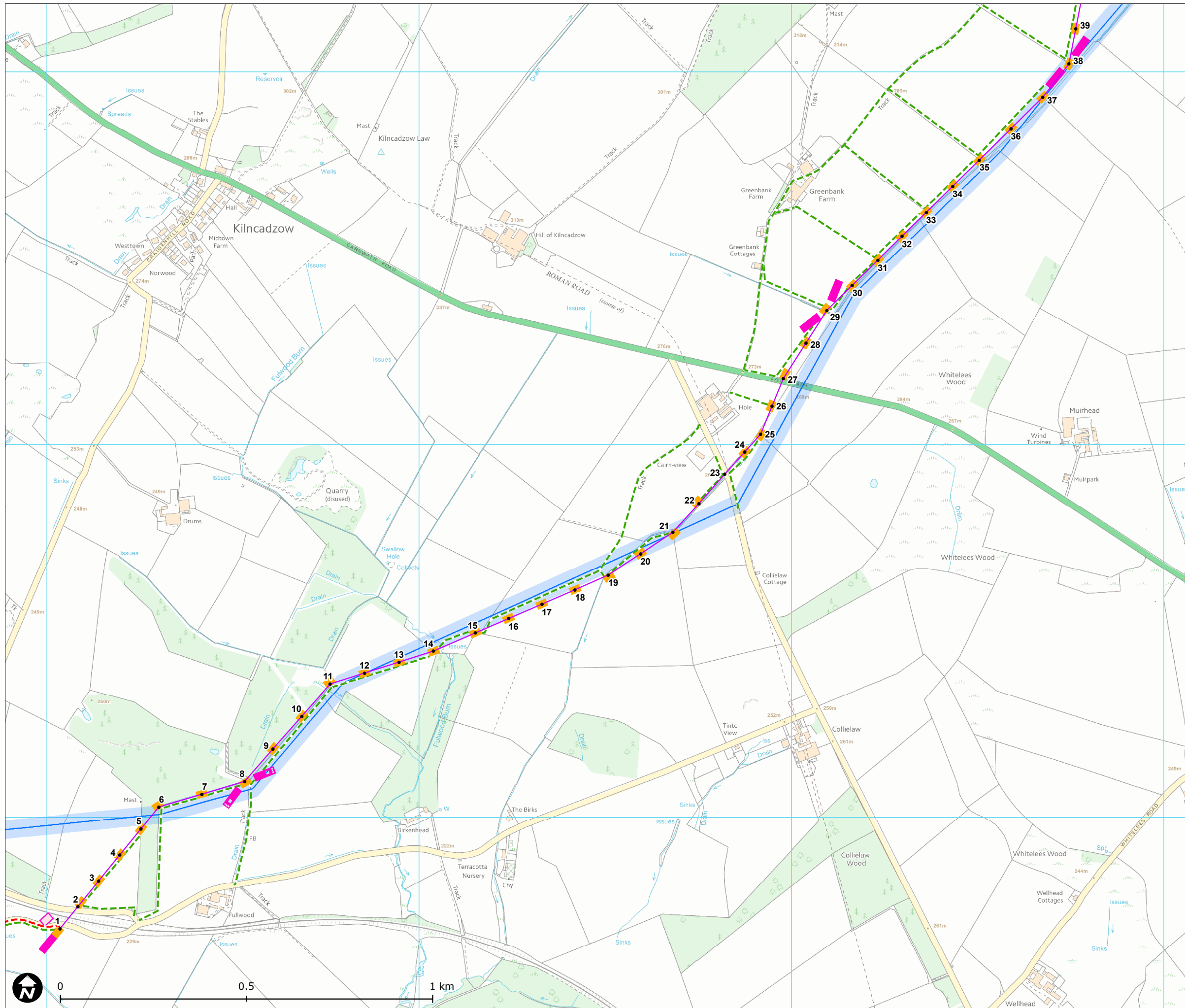


Figure A4.2d
 Map Scale @ A3:1:10,000





Proposed Grid Connection

- Wood Pole (2014)
- Overhead Line (2014)
- Overhead Line (2012)
- Overhead Line (2012) 25m Infrastructure Location Allowance
- - - Temporary Access Track (2014)
- Temporary Construction Compound
- Temporary Working Area (2014)
- Temporary Pulling area (2014)
- - - Underground Cable (2014)

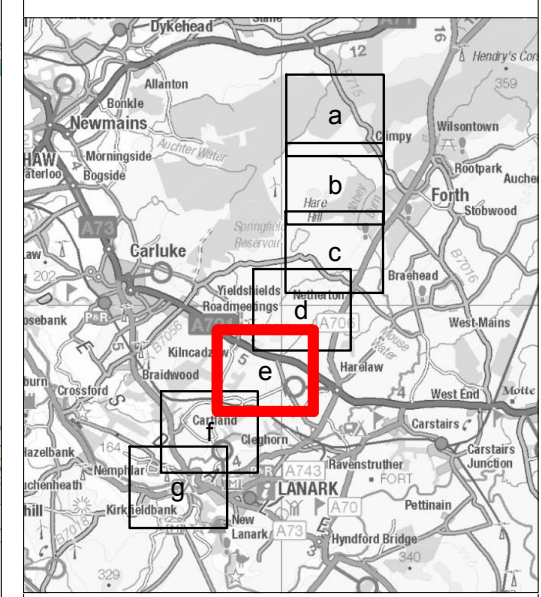
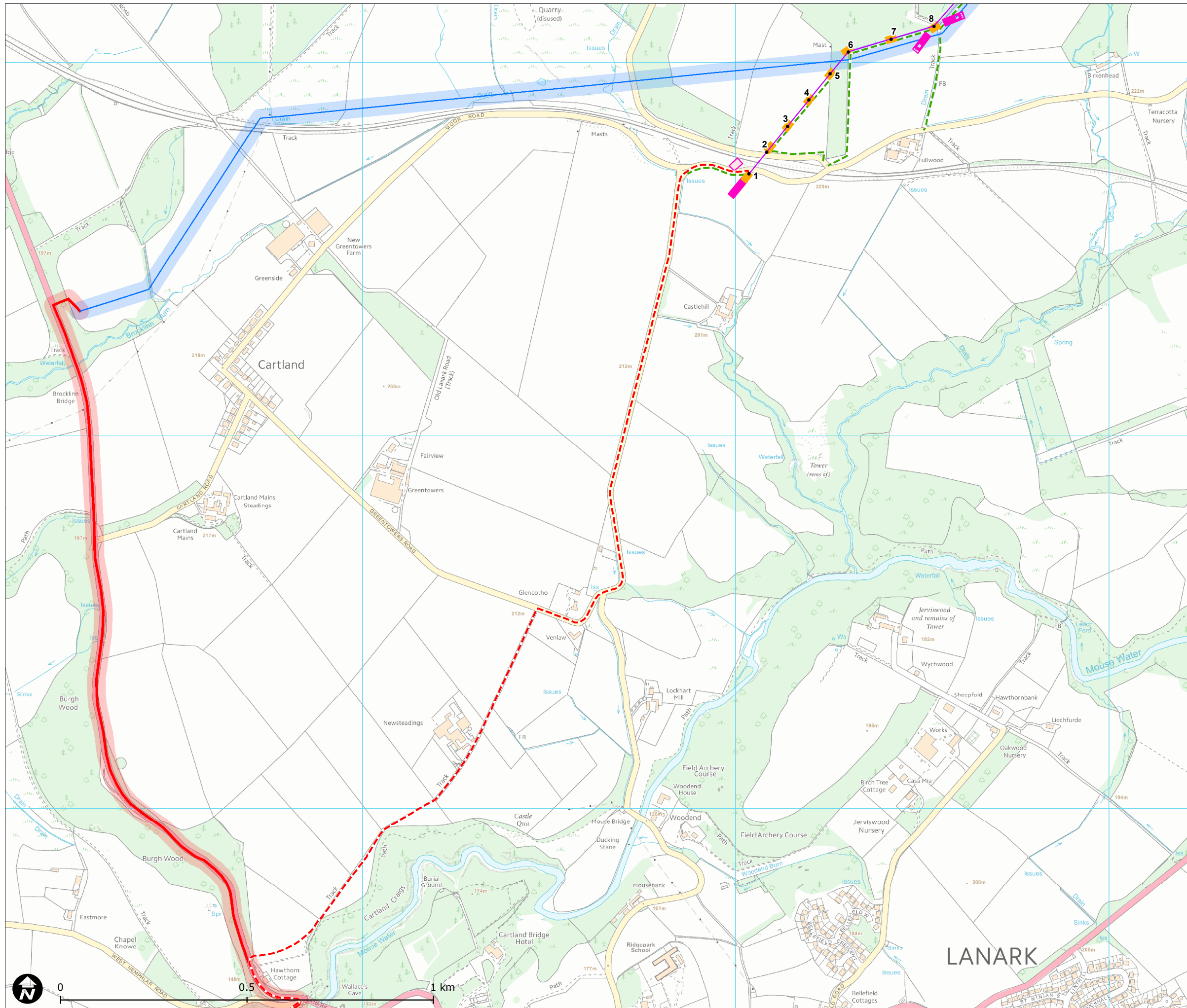


Figure A4.2e
Map Scale @ A3:1:10,000





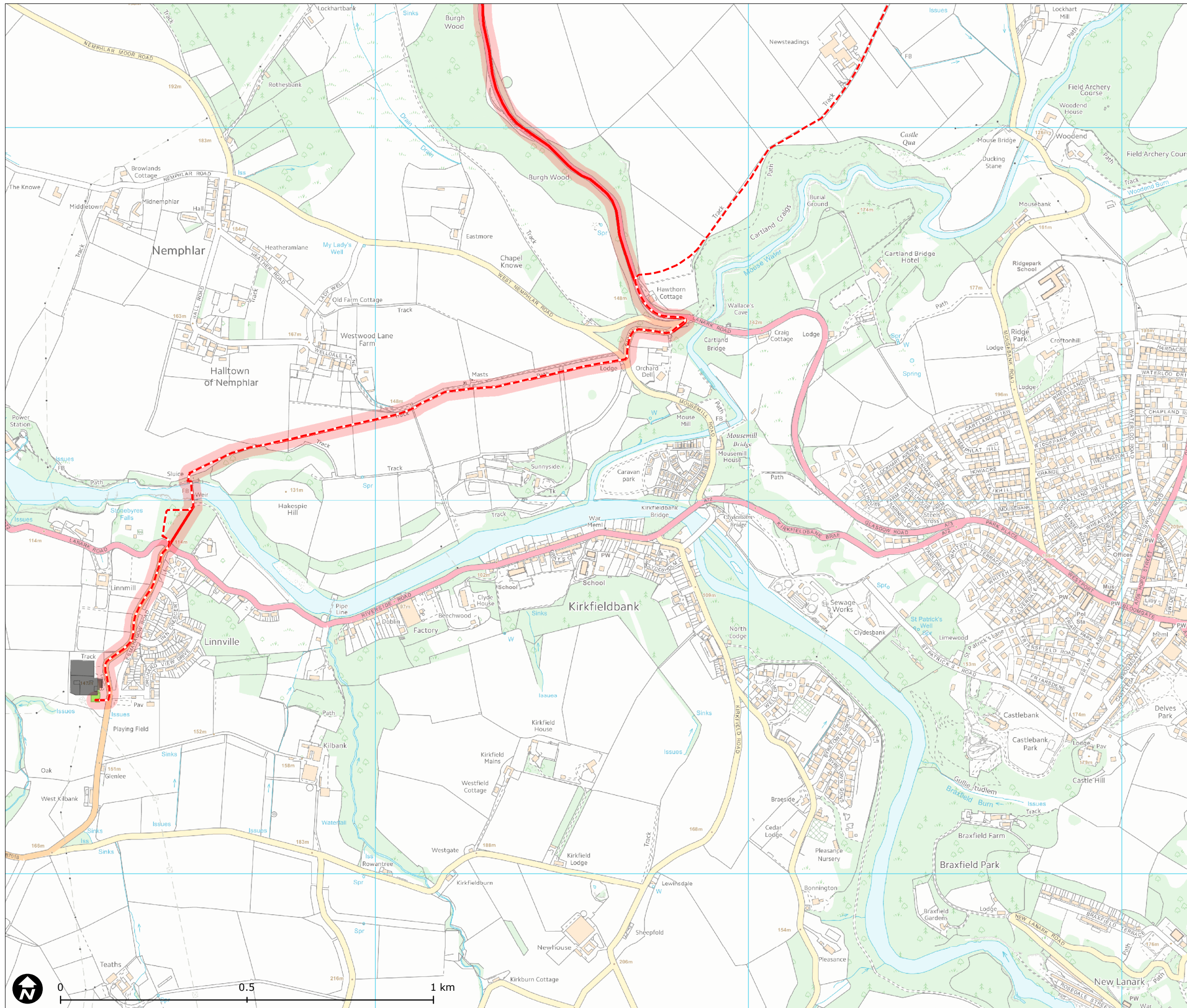
SP TRANSMISSION
Black Law Grid Connection

Proposed Grid Connection

- Wood Pole (2014)
- Overhead Line (2014)
- Overhead Line (2012)
- Overhead Line (2012) 25m Infrastructure Location Allowance
- - - Temporary Access Track (2014)
- Temporary Construction Compound
- Temporary Working Area (2014)
- Temporary Pulling area (2014)
- - - Underground Cable (2014)
- Underground Cable (2012)
- Underground Cable (2012) 25m Infrastructure Location Allowance

Figure A4.2f
Map Scale @ A3:1:10,000

LUC



Proposed Grid Connection

- - - Underground Cable (2014)
- Underground Cable (2012)
- Underground Cable (2012) 25m Infrastructure Location Allowance
- Existing Linnmill Substation
- Linnmill Substation Extension

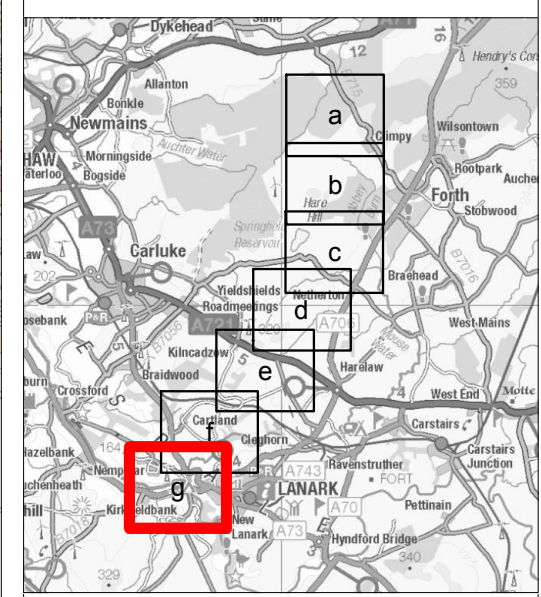


Figure A4.2g
Map Scale @ A3:1:10,000

