

**Viewpoints**

**Viewpoint 16**  
North Liggat (updated) – 4 Sheets  
(EDP1587/17a/26a/18a/23a 04 January 2013 CM/DS)

**Viewpoint 23**  
Court Knowes (updated) – 4 Sheets  
(EDP1587/19/27/20/24a 04 September 2013 CM/DS)

**Viewpoint 24**  
Mosssdale (updated) – 4 Sheets  
(EDP1587/21/28/22/25a 04 September 2013 CM/DS)




Viewpoint 16: North Liggat (updated)

Current View



Wireline



Photomontage (shown at 15 years post-construction)





Enlarged Photomontage. 500mm viewing distance. Shown at 15 years post-construction.





Comparative Photomontages. Original and Revised Proposed Routes. Shown at 15 years post-construction.

Revised Proposed Route Photomontage (shown at 15 years post-construction)



Original Proposed Route Photomontage (shown at 15 years post-construction)

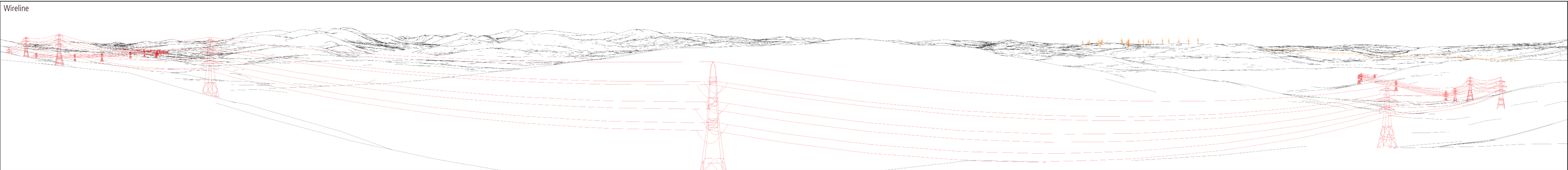




Current View



Wireline



Photomontage (shown at 15 years post-construction)





Enlarged Photomontage. 500mm viewing distance. Shown at 15 years post-construction.





Comparative Photomontages. Original and Revised Proposed Routes. Shown at 15 years post-construction.

Revised Proposed Route Photomontage (shown at 15 years post-construction)



Original Proposed Route Photomontage (shown at 15 years post-construction)

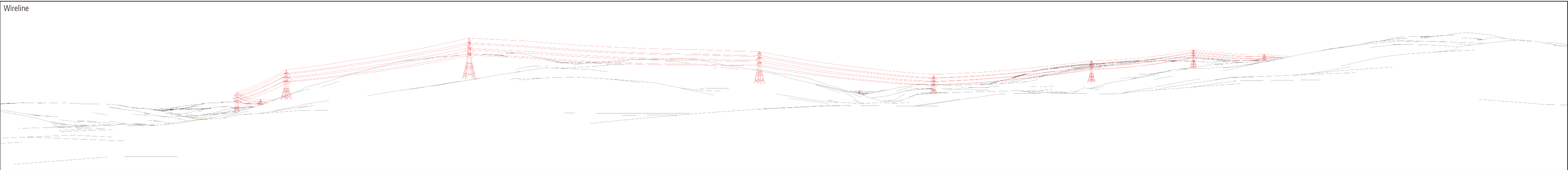




Current View



Wireline



Photomontage (shown at 15 years post-construction)





Enlarged Photomontage. 500mm viewing distance. Shown at 15 years post-construction.





Comparative Photomontages. Original and Revised Proposed Routes. Shown at 15 years post-construction.

Revised Proposed Route Photomontage (shown at 15 years post-construction)



Original Proposed Route Photomontage (shown at 15 years post-construction)





ScottishPower EnergyNetworks  
New Alderstone House  
Dove Wynd  
Strathclyde Business Park  
Bellshill  
ML4 3FF