







KEY




AREAS

	SITE BOUNDARY
	EXISTING SUBSTATION
	SUBSTATION EXTENSION

TOWERS

	RETAINED TOWER
	TOWER FOR REMOVAL
	NEW TOWER

OVERHEAD LINES

	RETAINED OHL
	OHL FOR REMOVAL
	NEW OHL

PROPOSED LAYOUT

	EARTHWORKS
	SUDS / SWALE
	BUILDINGS
	NEW ACCESS ROAD