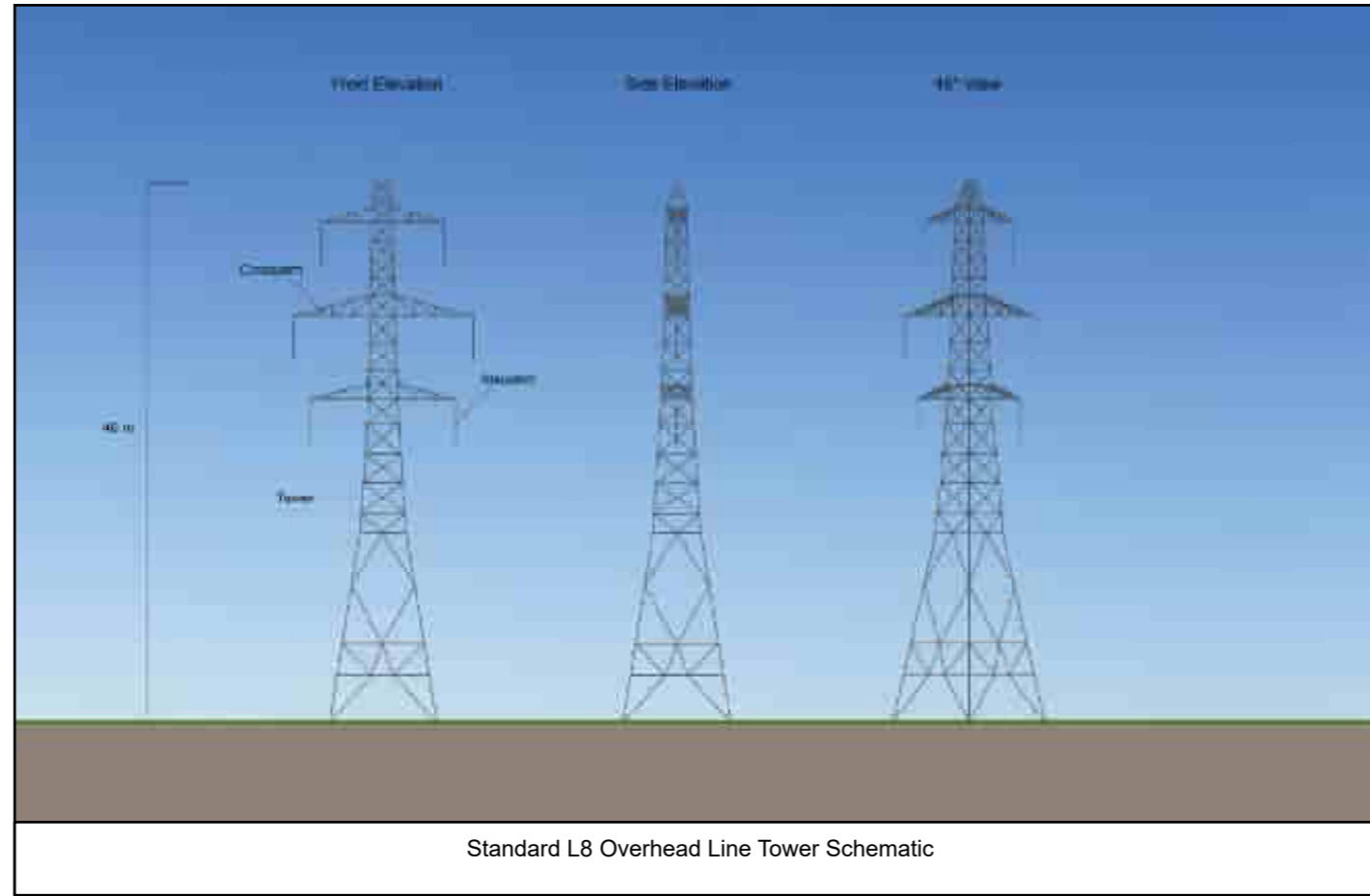


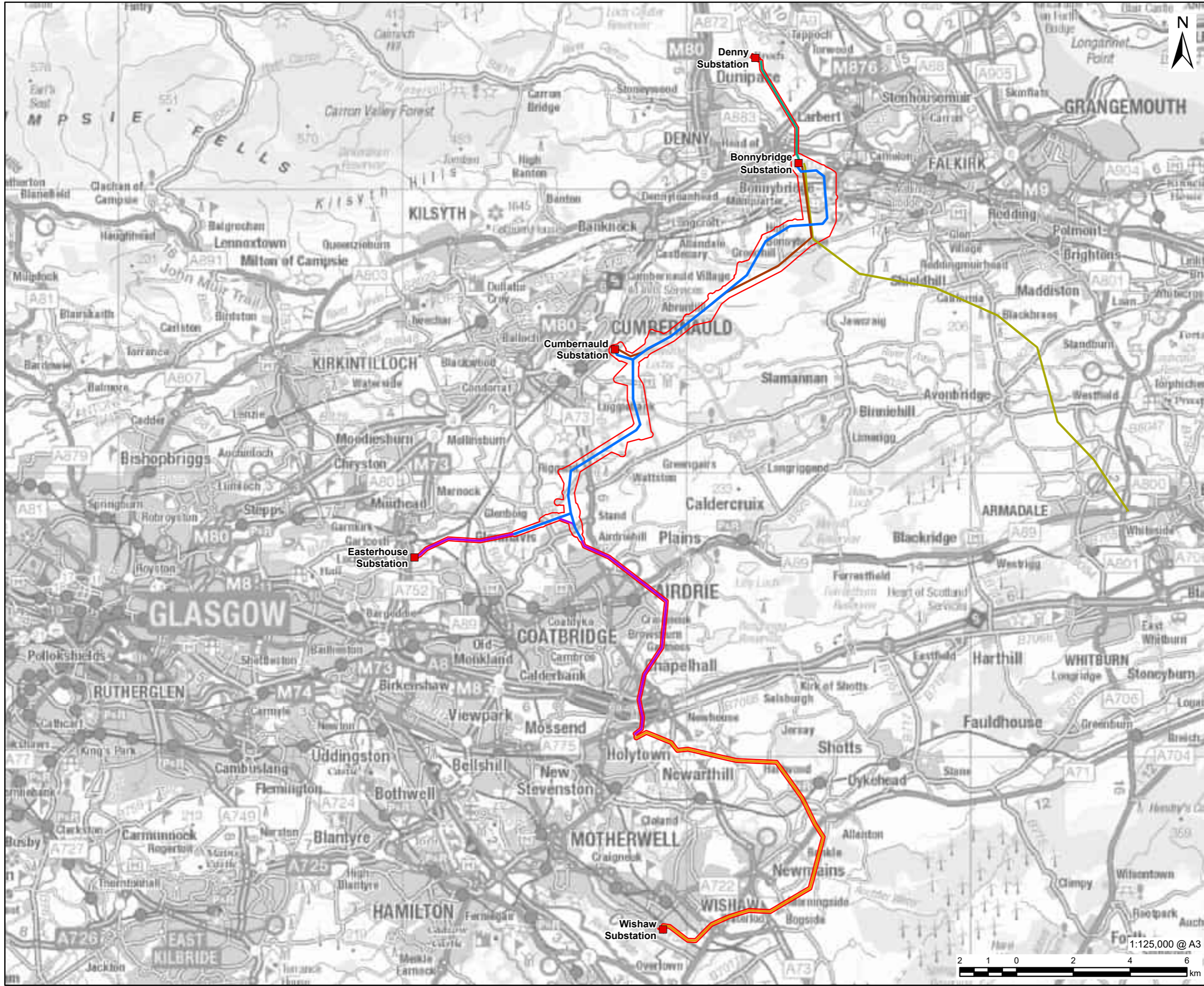
This drawing has been prepared for the use of AECOM's client. It may not be used, modified, reproduced or relied upon by third parties, except as agreed by AECOM or as required by law. AECOM accepts no responsibility, and denies any liability whatsoever, to any party that uses or relies on this drawing without AECOM's express written consent. Do not scale this document. All measurements must be obtained from the stated dimensions.



View of existing L8 Overhead Line Tower near Bonnybridge



View of existing L8 Overhead Line Tower near Bonnybridge



LEGEND

- Scoping Boundary
- Substation
- New-Build Preferred Route Option
- CB Route
- AA Route
- ZG Route
- XR Route
- XX Route

NOTES

Contains Ordnance Survey Data © Crown Copyright and database right 2025. All rights reserved. Ordnance Survey Licence AC0000808122.

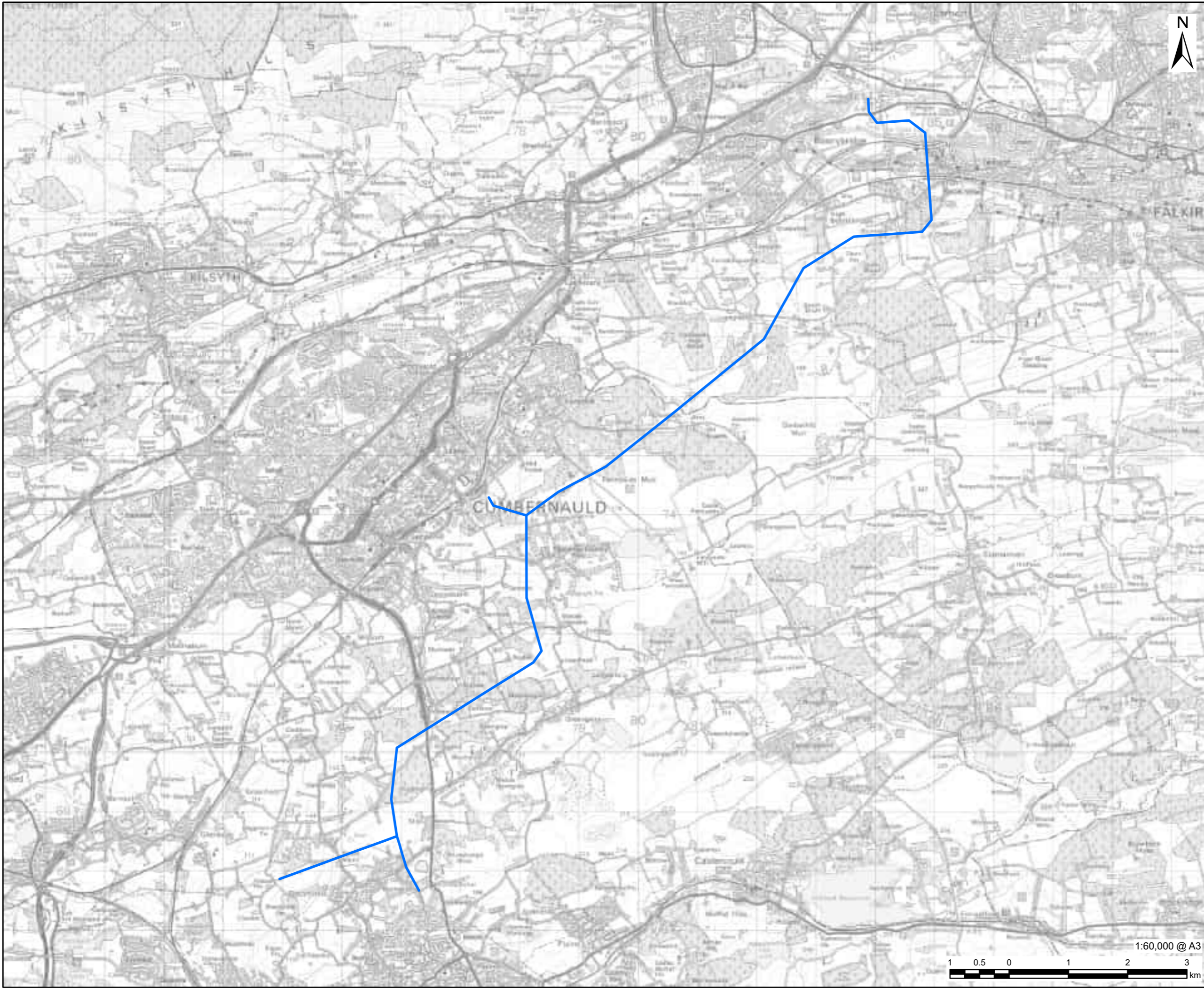
ISSUE PURPOSE
SCOPING REPORT

PROJECT NUMBER
60602788

FIGURE TITLE
Project Components

FIGURE NUMBER
Figure 2.3

This drawing has been prepared for the use of AECOM's client. It may not be used, modified, reproduced or relied upon by third parties, except as signed by AECOM or as required by law. AECOM accepts no responsibility, and denies any liability whatsoever, to any party that uses or relies on this drawing without AECOM's express written consent. Do not scale this document. All measurements must be obtained from the stated dimensions.



AECOM

PROJECT
Denny-Wishaw Network Upgrade

CLIENT
SPEN


CONSULTANT
AECOM Limited
1 Tanfield
Inverleith Row, Edinburgh
EH3 5DA
www.aecom.com

LEGEND
— New-Build Preferred Route Option

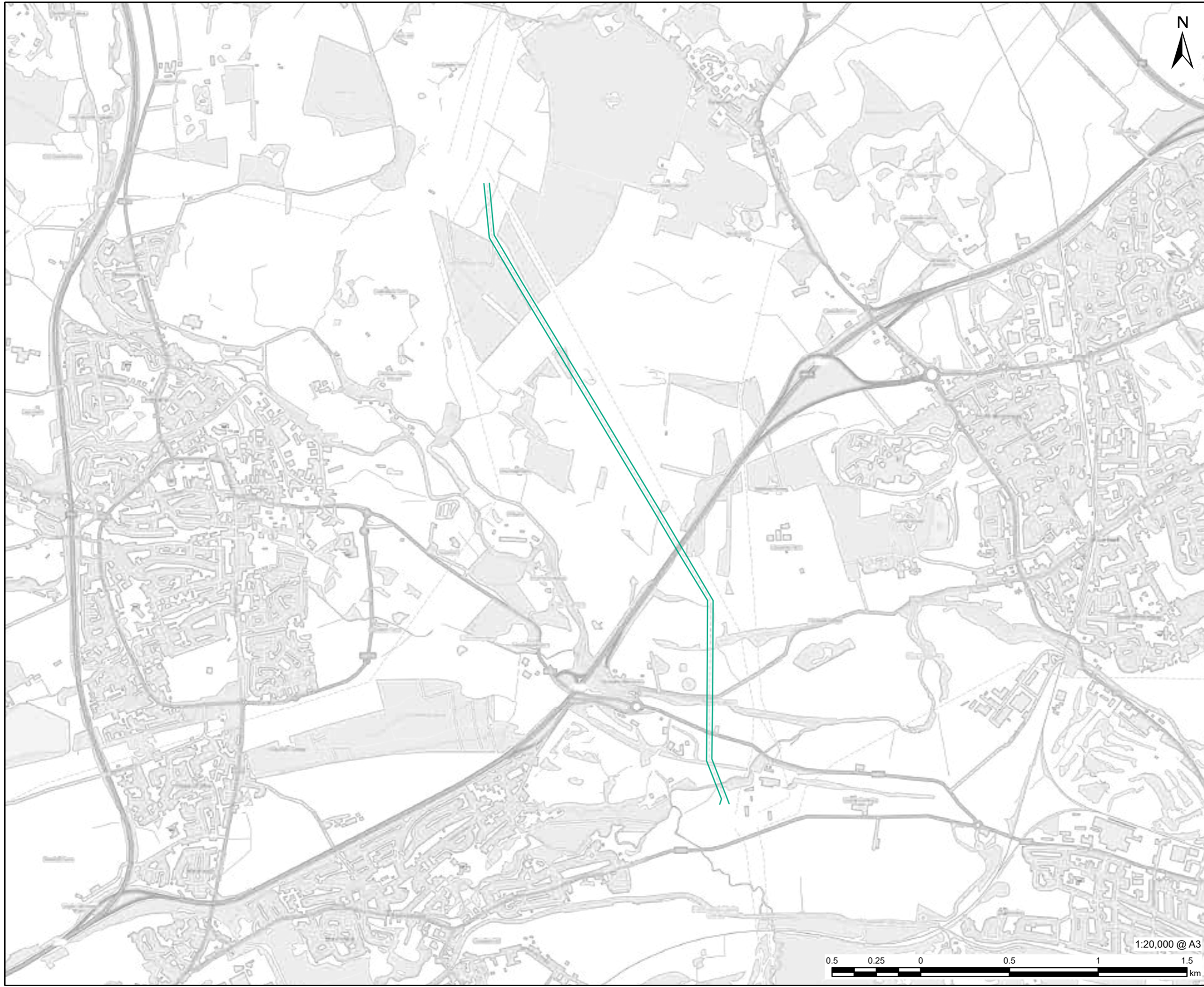
NOTES
Contains Ordnance Survey Data © Crown Copyright and database right 2025. All rights reserved. Ordnance Survey Licence AC0000808122.

ISSUE PURPOSE
SCOPING REPORT
PROJECT NUMBER
60602788
FIGURE TITLE
Project Components
New-Build Preferred Route Option

FIGURE NUMBER
Figure 2.4



This drawing has been prepared for the use of AECOM's client. It may not be used, modified, reproduced or relied upon by third parties, except as agreed by AECOM or as required by law. AECOM accepts no responsibility, and denies any liability whatsoever, to any party that uses or relies on this drawing without AECOM's express written consent. Do not scale this document. All measurements must be obtained from the stated dimensions.



AECOM

PROJECT
Denny-Wishaw Network Upgrade

CLIENT
SPEN


CONSULTANT
AECOM Limited
1 Tanfield
Inverleith Row, Edinburgh
EH3 5DA
www.aecom.com

LEGEND
— ZG Route

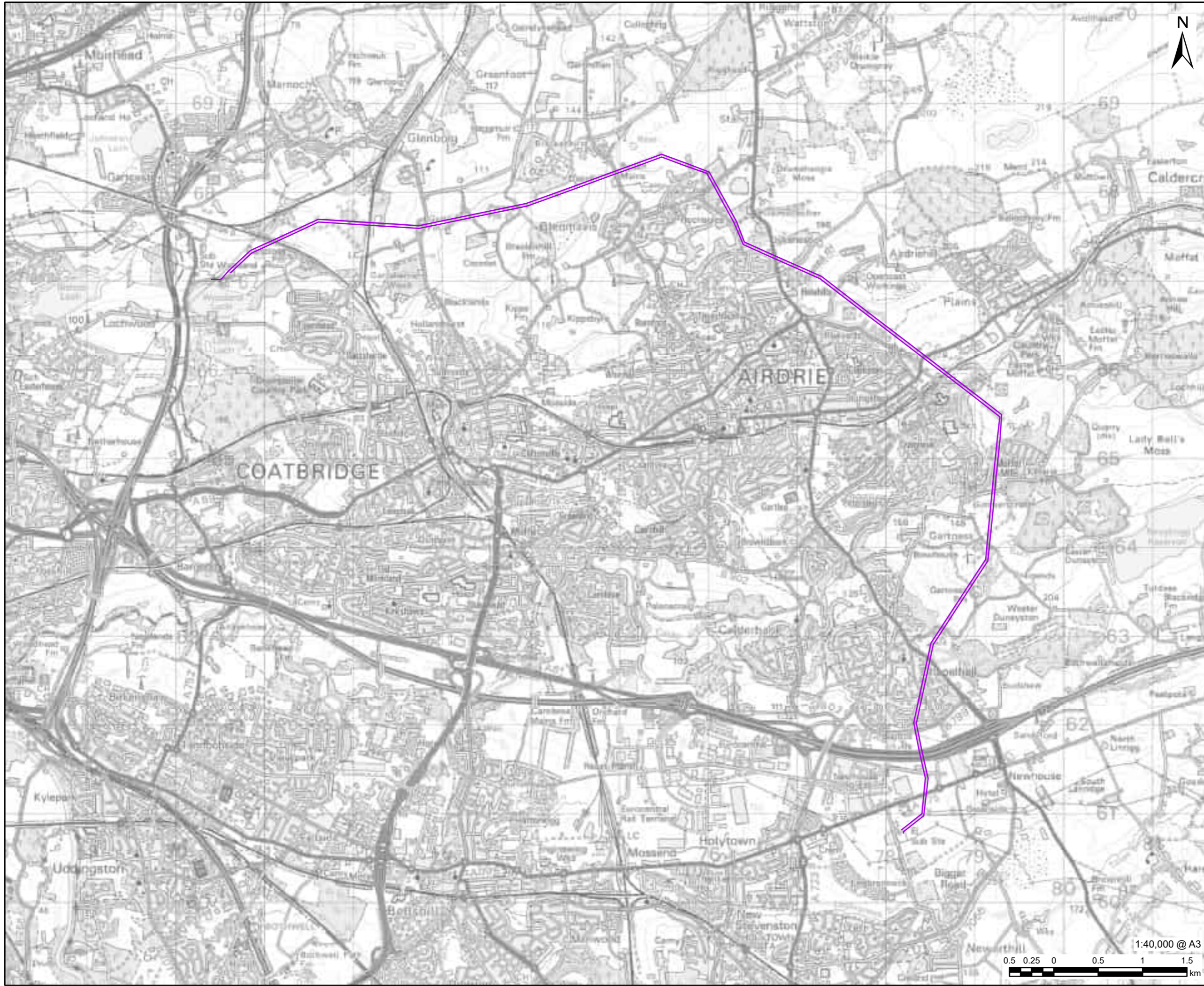
NOTES
Contains Ordnance Survey Data © Crown
Copyright and database right 2025. All rights
reserved. Ordnance Survey Licence
AC0000808122.

ISSUE PURPOSE
SCOPING REPORT
PROJECT NUMBER
60602788
FIGURE TITLE
Project Components
ZG Route

FIGURE NUMBER
Figure 2.5



This drawing has been prepared for the use of AECOM's client. It may not be used, modified, reproduced or relied upon by third parties, except as agreed by AECOM or as required by law. AECOM accepts no responsibility, and denies any liability whatsoever, to any party that uses or relies on this drawing without AECOM's express written consent. Do not scale this document. All measurements must be obtained from the stated dimensions.



AECOM

PROJECT
Denny-Wishaw Network Upgrade

CLIENT
SPEN


CONSULTANT
AECOM Limited
1 Tanfield
Inverleith Row, Edinburgh
EH3 5DA
www.aecom.com

LEGEND
— XX Route

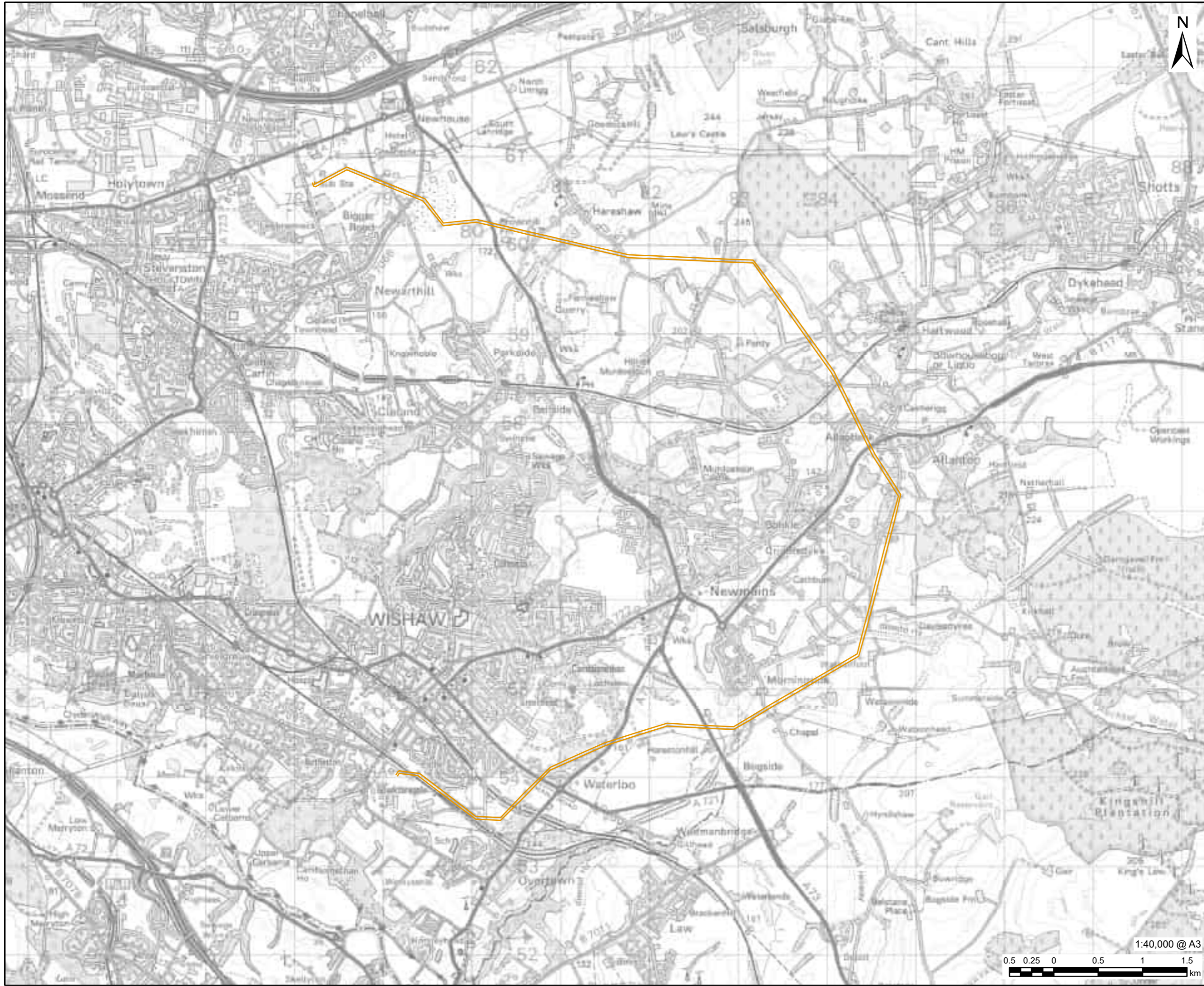
NOTES
Contains Ordnance Survey Data © Crown Copyright and database right 2025. All rights reserved. Ordnance Survey Licence AC0000808122.

ISSUE PURPOSE
SCOPING REPORT
PROJECT NUMBER
60602788
FIGURE TITLE
Project Components
XX Route

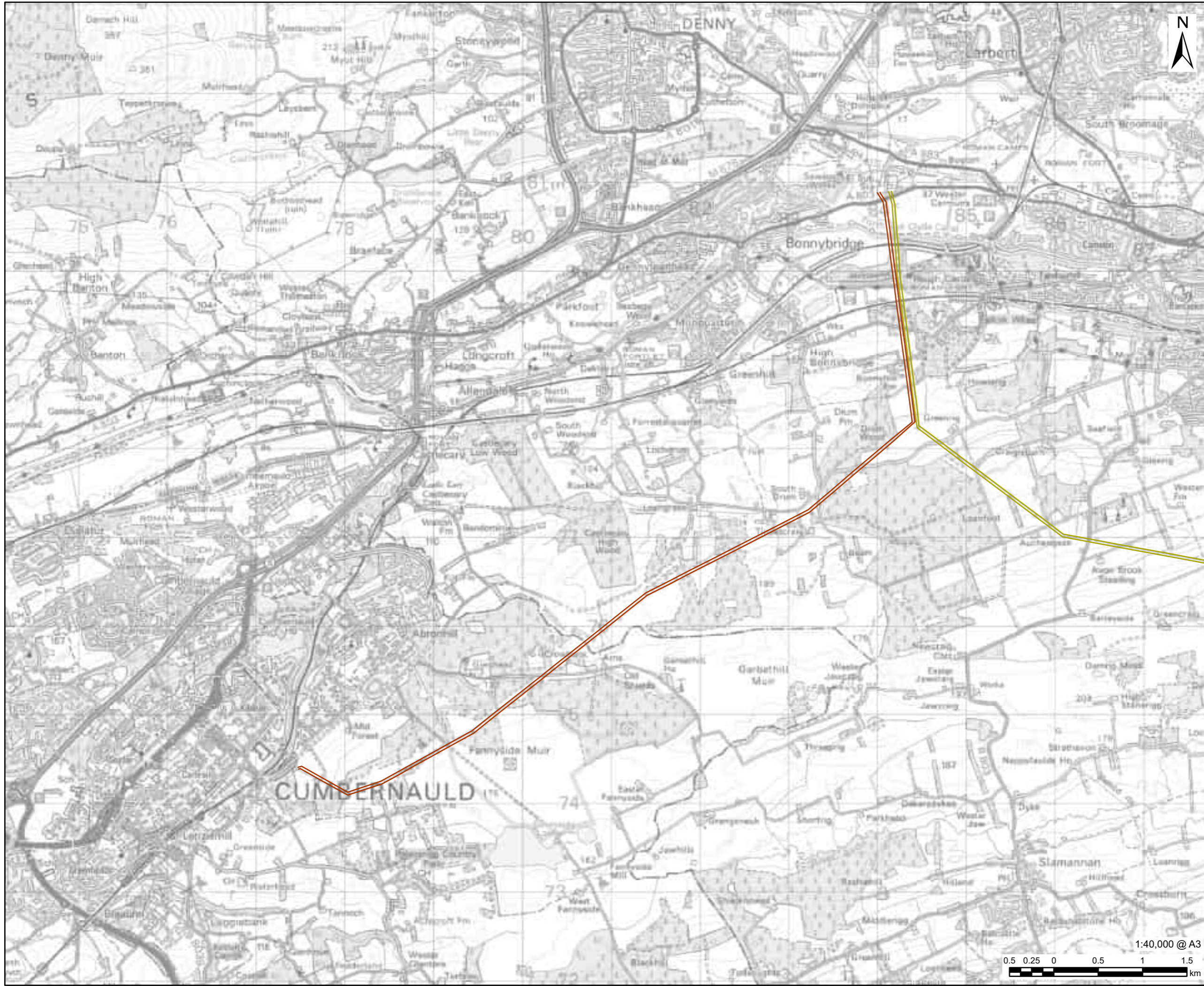
FIGURE NUMBER
Figure 2.6



This drawing has been prepared for the use of AECOM's client. It may not be used, modified, reproduced or relied upon by third parties, except as agreed by AECOM or as required by law. AECOM accepts no responsibility, and denies any liability whatsoever, to any party that uses or relies on this drawing without AECOM's express written consent. Do not scale this document. All measurements must be obtained from the stated dimensions.



This drawing has been prepared for the use of AECOM's client. It may not be used, modified, reproduced or relied upon by third parties, except as agreed by AECOM or as required by law. AECOM accepts no responsibility, and denies any liability whatsoever, to any party that uses or relies on this drawing without AECOM's express written consent. Do not scale this document. All measurements must be obtained from the stated dimensions.



AECOM

PROJECT
Denny-Wishaw Network Upgrade

CLIENT
SPEN

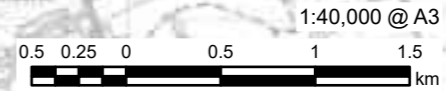
CONSULTANT
AECOM Limited
1 Tanfield
Inverleith Row, Edinburgh
EH3 5DA
www.aecom.com

LEGEND
— CB Route
— AA Route

NOTES
Contains Ordnance Survey Data © Crown Copyright and database right 2025. All rights reserved. Ordnance Survey Licence AC0000808122.

ISSUE PURPOSE
SCOPING REPORT
PROJECT NUMBER
60602788
FIGURE TITLE
Project Components
CB and AA Routes

FIGURE NUMBER
Figure 2.8



This drawing has been prepared for the use of AECOM's client. It may not be used, modified, reproduced or relied upon by third parties, except as agreed by AECOM or as required by law. AECOM accepts no responsibility, and denies any liability whatsoever, to any party that uses or relies on this drawing without AECOM's express written consent. Do not scale this document. All measurements must be obtained from the stated dimensions.



AECOM

PROJECT

Denny-Wishaw Network Upgrade

CLIENT

SPEN

CONSULTANT

AECOM Limited
1 Tanfield
Inverleith Row, Edinburgh
EH3 5DA
www.aecom.com

LEGEND

■ Substation

NOTES

Contains OS data © Crown copyright 2025

ISSUE PURPOSE

SCOPING REPORT

PROJECT NUMBER

60602788

FIGURE TITLE

Project Components
Substations

FIGURE NUMBER

Figure 2.9

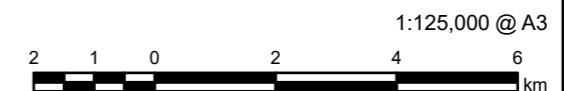
Denny North
Substation ■

Bonnybridge
Substation ■


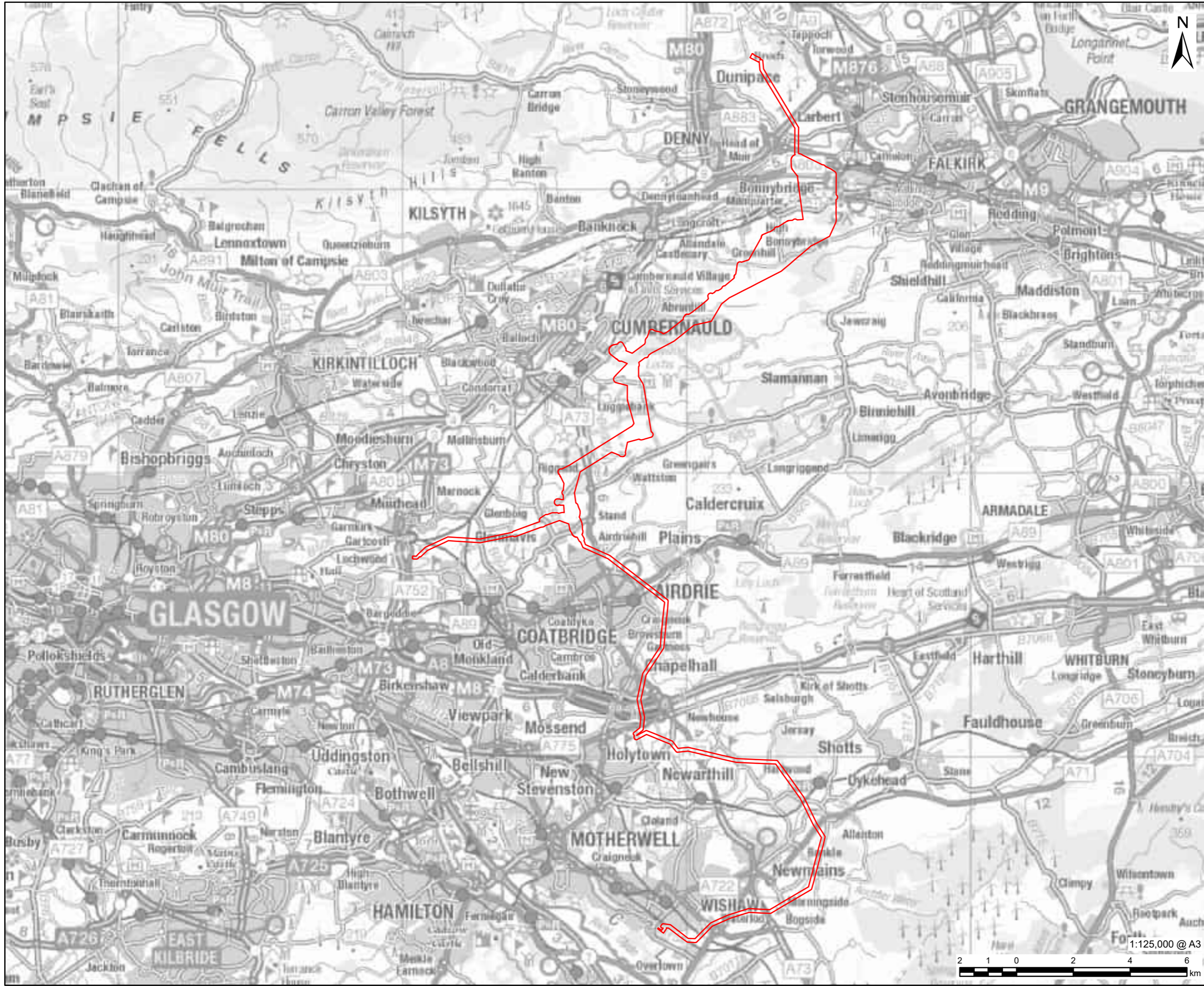
Cumbernauld
Substation ■

Easterhouse
Substation ■

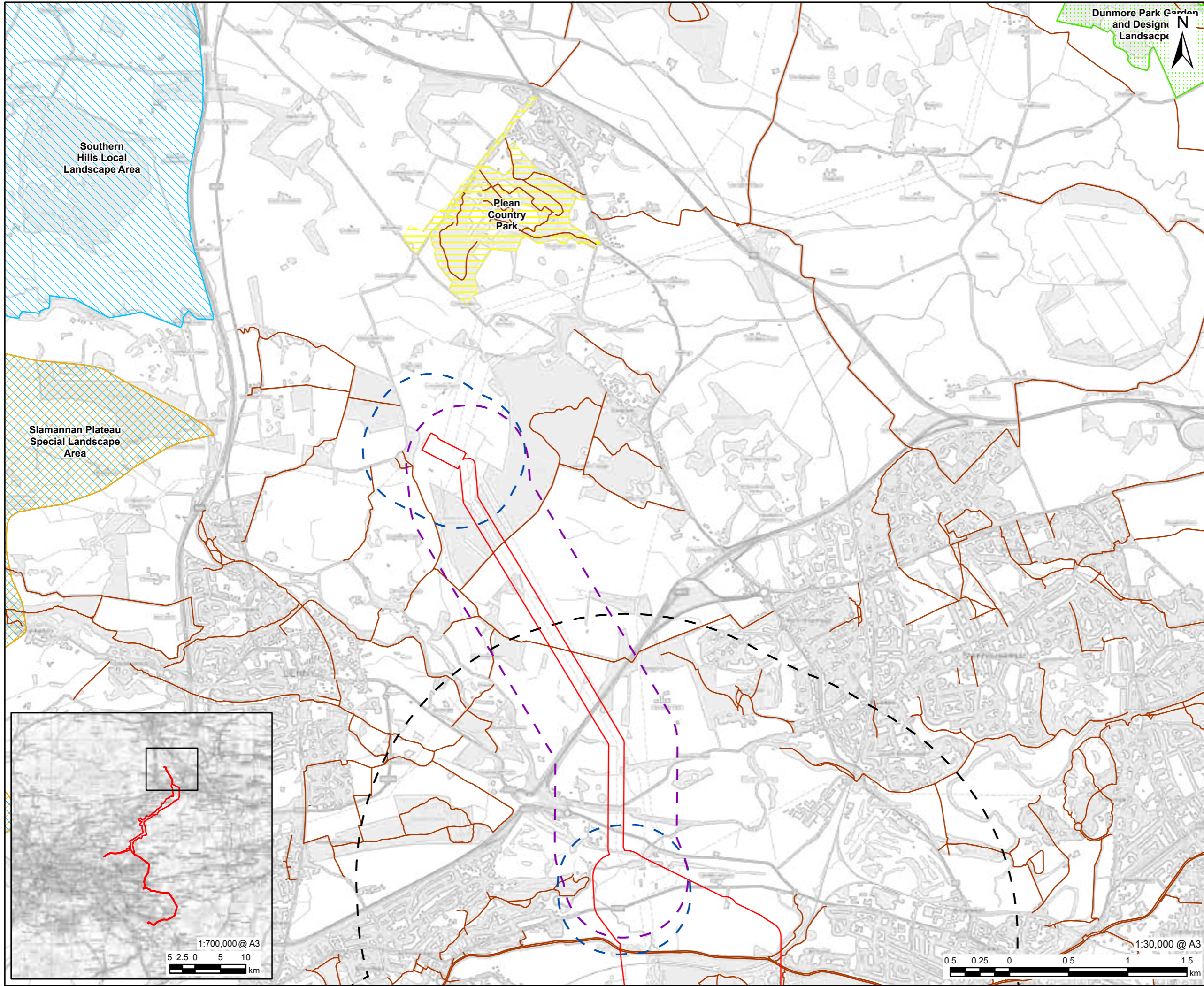
Wishaw
Substation ■



This drawing has been prepared for the use of AECOM's client. It may not be used, modified, reproduced or relied upon by third parties, except as agreed by AECOM or as required by law. AECOM accepts no responsibility, and denies any liability whatsoever, to any party that uses or relies on this drawing without AECOM's express written consent. Do not scale this document. All measurements must be obtained from the stated dimensions.



This drawing has been prepared for the use of AECOM's client. It may not be used, modified, reproduced or relied upon by third parties, except as agreed by AECOM or as required by law. AECOM accepts no responsibility, and denies any liability whatsoever, to any party that uses or relies on this drawing without AECOM's express written consent. Do not scale this document. All measurements must be obtained from the stated dimensions.



PROJECT
 Denny-Wishaw Network Upgrade

CLIENT
 SPEN

CONSULTANT
 AECOM Limited
 1 Tanfield
 Inverleith Row, Edinburgh
 EH3 5DA
 www.aecom.com

- LEGEND**
- Scoping Boundary
 - New Build Overhead Line - 2km
 - Substation - 500m
 - Uprate OHL - 500m
 - Core Path
 - Falkirk Council Special Landscape Area
 - Garden and Designated Landscape
 - Country Park
 - Local Landscape Area

NOTES

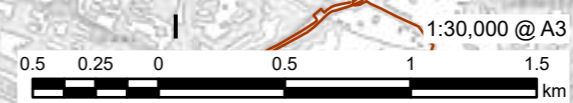
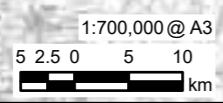
Contains Ordnance Survey Data © Crown Copyright and database right 2025. All rights reserved. Ordnance Survey Licence AC0000808122.
 Contains SNH information licensed under the Open Government Licence v3.0. Contains Historic Environment Scotland and Ordnance Survey data © Historic Environment Scotland - Scottish Charity No. SC045925 © Crown copyright and database right 2024
 © Copyright North Lanarkshire Council, contains Ordnance Survey data © Crown copyright and database right (2017)
 Copyright Falkirk Council, contains Ordnance Survey data © Crown copyright and database right 2022

ISSUE PURPOSE
 SCOPING REPORT

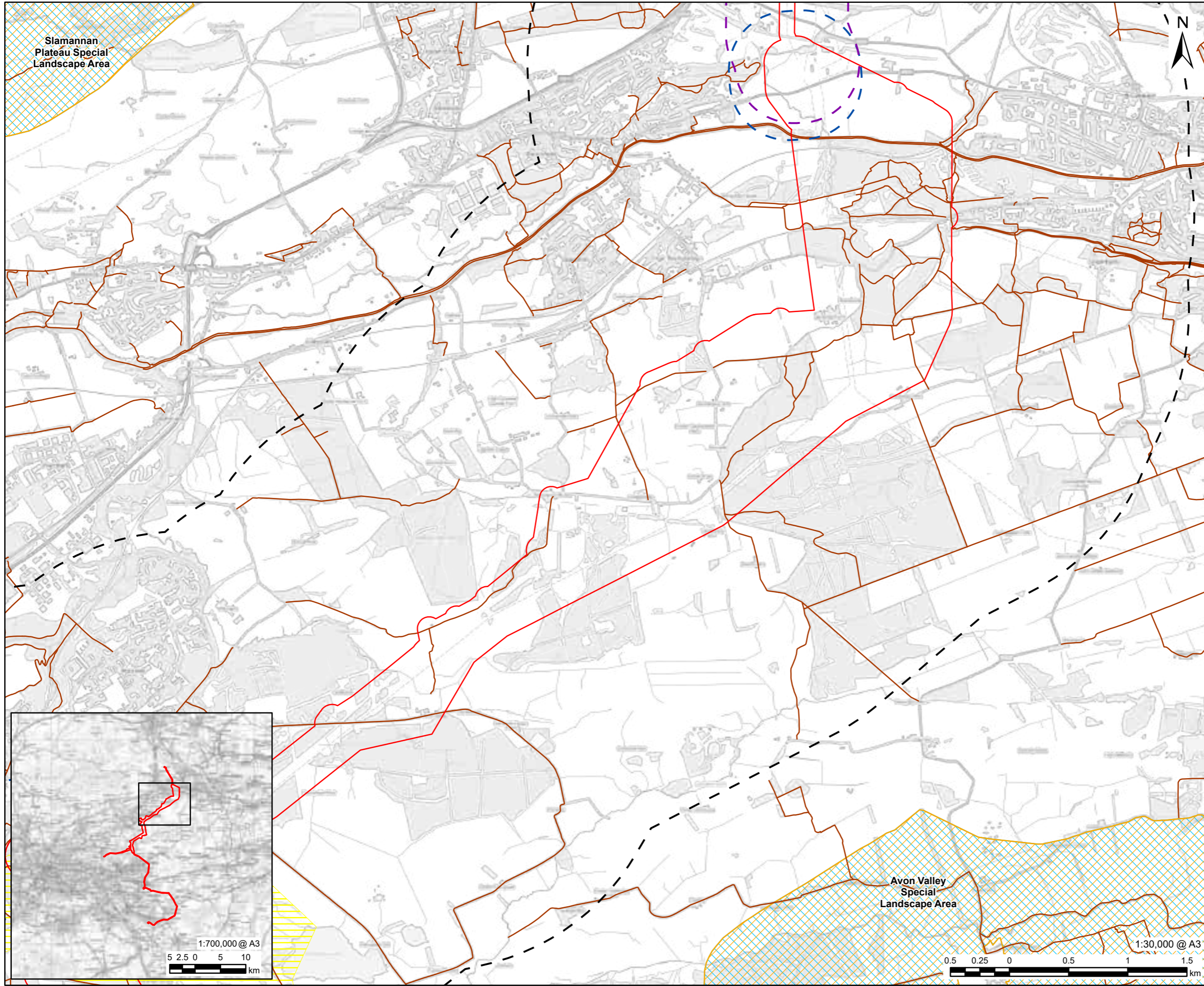
PROJECT NUMBER
 60602788

FIGURE TITLE
 Landscape Designations
 Page 1 of 6

FIGURE NUMBER
 Figure 5.1



This drawing has been prepared for the use of AECOM's client. It may not be used, modified, reproduced or relied upon by third parties, except as agreed by AECOM or as required by law. AECOM accepts no responsibility, and denies any liability whatsoever, to any party that uses or relies on this drawing without AECOM's express written consent. Do not scale this document. All measurements must be obtained from the stated dimensions.



AECOM
 PROJECT
 Denny-Wishaw Network Upgrade

CLIENT
 SPEN

CONSULTANT
 AECOM Limited
 1 Tanfield
 Inverleith Row, Edinburgh
 EH3 5DA
 www.aecom.com

- LEGEND
- Scoping Boundary
 - New Build Overhead Line - 2km
 - Substation - 500m
 - Uprate OHL - 500m
 - Core Path
 - Falkirk Council Special Landscape Area
 - Country Park
 - Local Landscape Area

NOTES

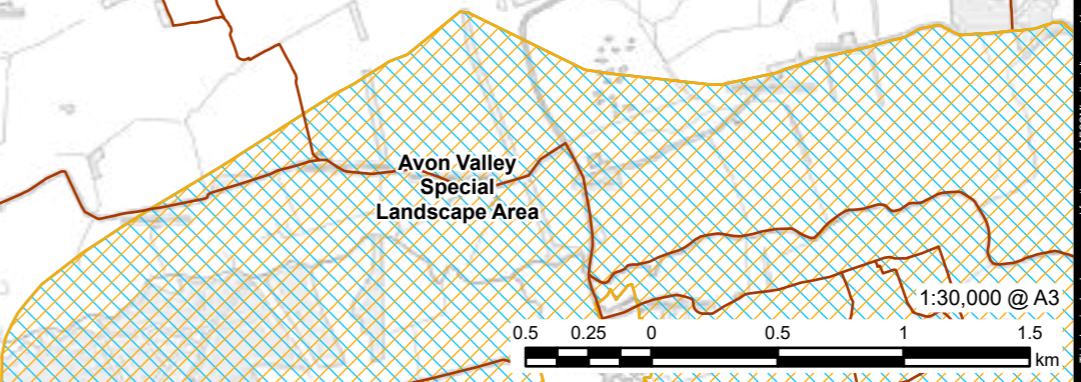
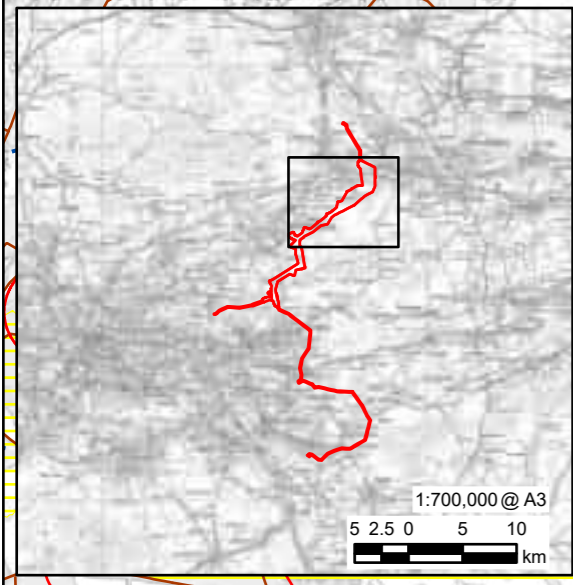
Contains Ordnance Survey Data © Crown Copyright and database right 2025. All rights reserved. Ordnance Survey Licence AC0000808122.
 Contains SNH information licensed under the Open Government Licence v3.0. Contains Historic Environment Scotland and Ordnance Survey data © Historic Environment Scotland - Scottish Charity No. SC045925 © Crown copyright and database right 2024
 © Copyright North Lanarkshire Council, contains Ordnance Survey data © Crown copyright and database right (2017)
 Copyright Falkirk Council, contains Ordnance Survey data © Crown copyright and database right 2022

ISSUE PURPOSE
 SCOPING REPORT

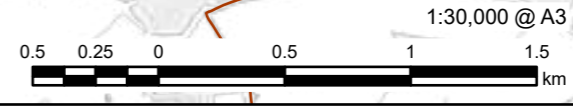
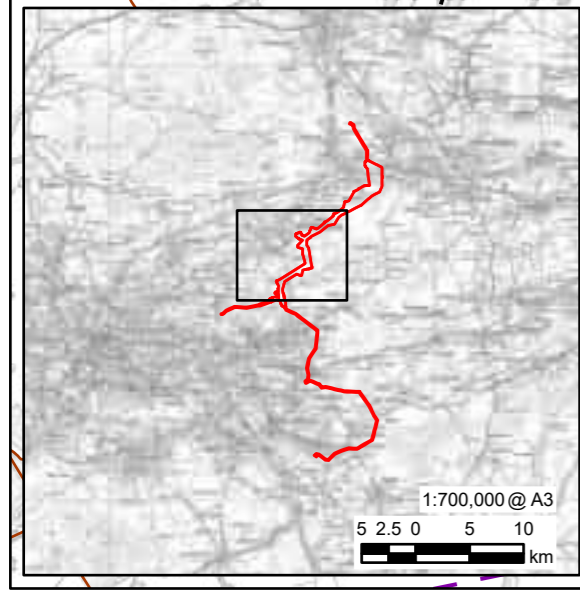
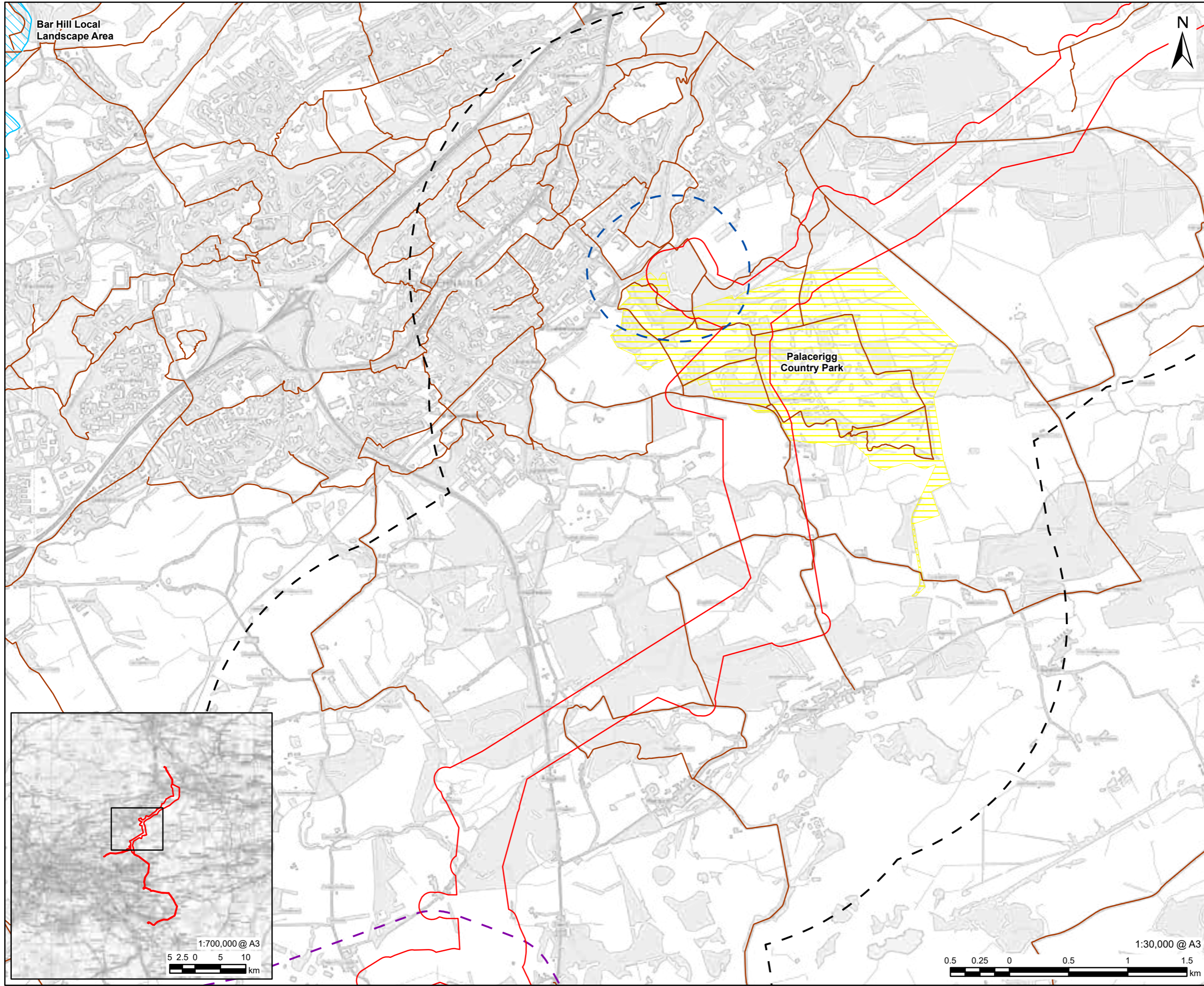
PROJECT NUMBER
 60602788

FIGURE TITLE
 Landscape Designations
 Page 2 of 6

FIGURE NUMBER
 Figure 5.1



This drawing has been prepared for the use of AECOM's client. It may not be used, modified, reproduced or relied upon by third parties, except as agreed by AECOM or as required by law. AECOM accepts no responsibility, and denies any liability whatsoever, to any party that uses or relies on this drawing without AECOM's express written consent. Do not scale this document. All measurements must be obtained from the stated dimensions.



PROJECT
 Denny-Wishaw Network Upgrade

CLIENT
 SPEN

CONSULTANT
 AECOM Limited
 1 Tanfield
 Inverleith Row, Edinburgh
 EH3 5DA
 www.aecom.com

- LEGEND**
- Scoping Boundary
 - New Build Overhead Line - 2km
 - Substation - 500m
 - Uprate OHL - 500m
 - Core Path
 - Country Park
 - Local Landscape Area

NOTES

Contains Ordnance Survey Data © Crown Copyright and database right 2025. All rights reserved. Ordnance Survey Licence AC0000808122.
 Contains SNH information licensed under the Open Government Licence v3.0. Contains Historic Environment Scotland and Ordnance Survey data © Historic Environment Scotland - Scottish Charity No. SC045925 © Crown copyright and database right 2024
 © Copyright North Lanarkshire Council, contains Ordnance Survey data © Crown copyright and database right (2017)
 Copyright Falkirk Council, contains Ordnance Survey data © Crown copyright and database right 2022

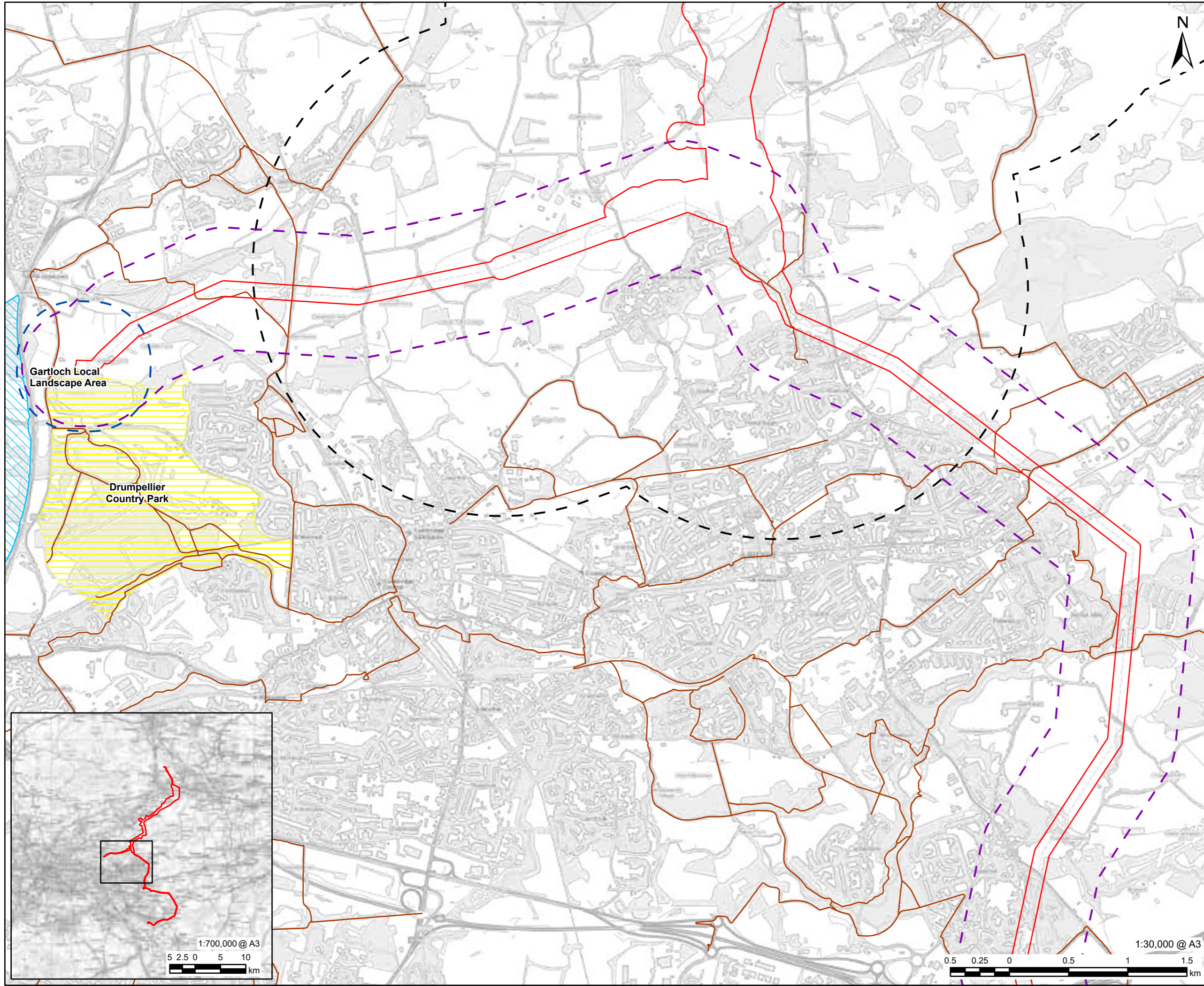
ISSUE PURPOSE
 SCOPING REPORT

PROJECT NUMBER
 60602788

FIGURE TITLE
 Landscape Designations
 Page 3 of 6

FIGURE NUMBER
 Figure 5.1

This drawing has been prepared for the use of AECOM's client. It may not be used, modified, reproduced or relied upon by third parties, except as agreed by AECOM or as required by law. AECOM accepts no responsibility, and denies any liability whatsoever, to any party that uses or relies on this drawing without AECOM's express written consent. Do not scale this document. All measurements must be obtained from the stated dimensions.



LEGEND

	Scoping Boundary
	New Build Overhead Line - 2km
	Substation - 500m
	Uprate OHL - 500m
	Core Path
	Country Park
	Local Landscape Area

NOTES

Contains Ordnance Survey Data © Crown Copyright and database right 2025. All rights reserved. Ordnance Survey Licence AC0000808122.
 Contains SNH information licensed under the Open Government Licence v3.0. Contains Historic Environment Scotland and Ordnance Survey data © Historic Environment Scotland - Scottish Charity No. SC045925 © Crown copyright and database right 2024
 © Copyright North Lanarkshire Council, contains Ordnance Survey data © Crown copyright and database right (2017)
 Copyright Falkirk Council, contains Ordnance Survey data © Crown copyright and database right 2022

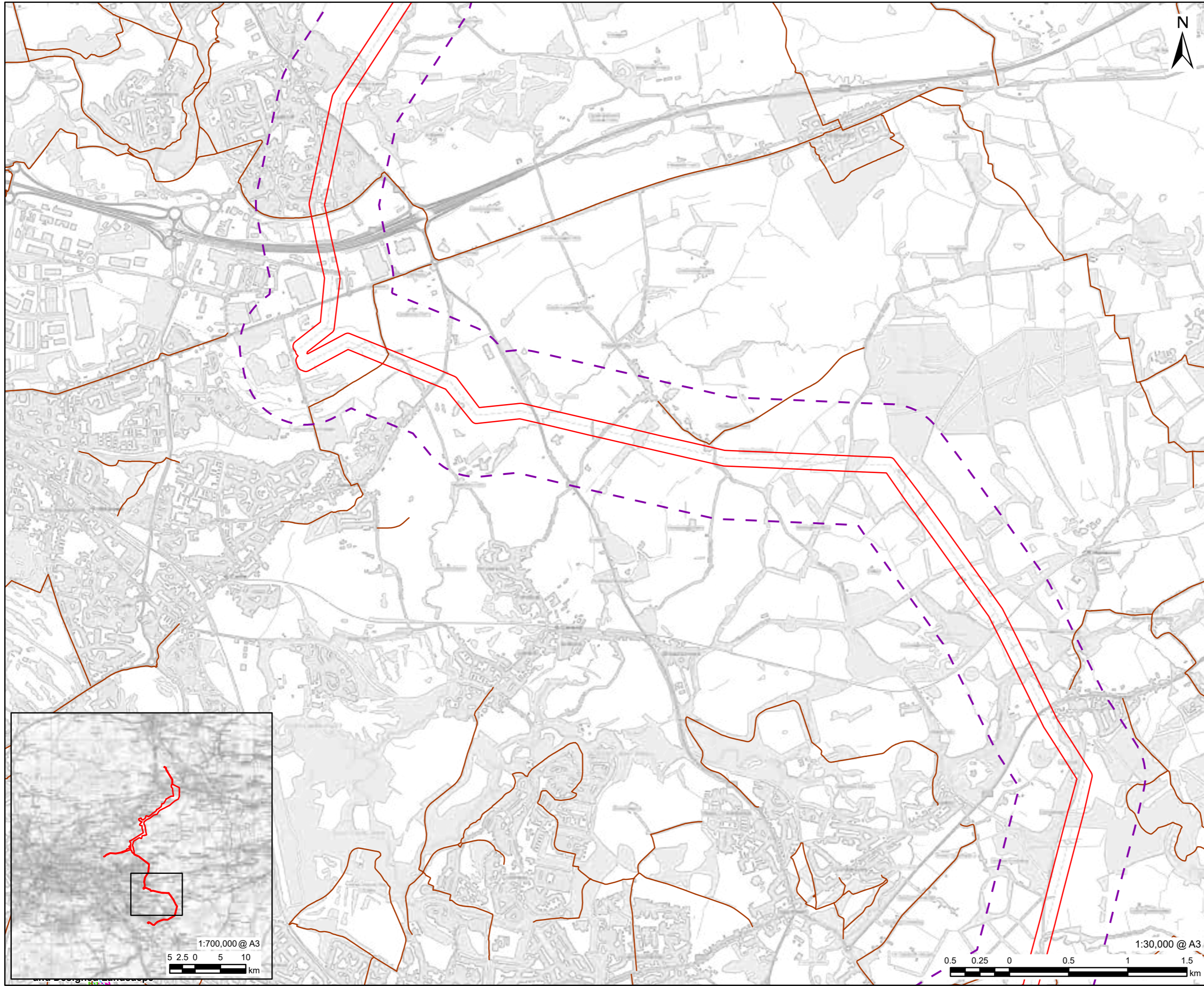
ISSUE PURPOSE
SCOPING REPORT

PROJECT NUMBER
60602788







FIGURE TITLE
Landscape Designations
Page 4 of 6

FIGURE NUMBER
Figure 5.1

This drawing has been prepared for the use of AECOM's client. It may not be used, modified, reproduced or relied upon by third parties, except as agreed by AECOM or as required by law. AECOM accepts no responsibility, and denies any liability whatsoever, to any party that uses or relies on this drawing without AECOM's express written consent. Do not scale this document. All measurements must be obtained from the stated dimensions.



LEGEND

	Scoping Boundary
	Uprate OHL - 500m
	Core Path
	North Lanarkshire Council Area of Great Landscape Value
	Garden and Designed Landscape
	Local Landscape Area

NOTES

Contains Ordnance Survey Data © Crown Copyright and database right 2025. All rights reserved. Ordnance Survey Licence AC0000808122.
 Contains SNH information licensed under the Open Government Licence v3.0. Contains Historic Environment Scotland and Ordnance Survey data © Historic Environment Scotland - Scottish Charity No. SC045925 © Crown copyright and database right 2024
 © Copyright North Lanarkshire Council, contains Ordnance Survey data © Crown copyright and database right (2017)
 Copyright Falkirk Council, contains Ordnance Survey data © Crown copyright and database right 2022

ISSUE PURPOSE
SCOPING REPORT

PROJECT NUMBER
60602788

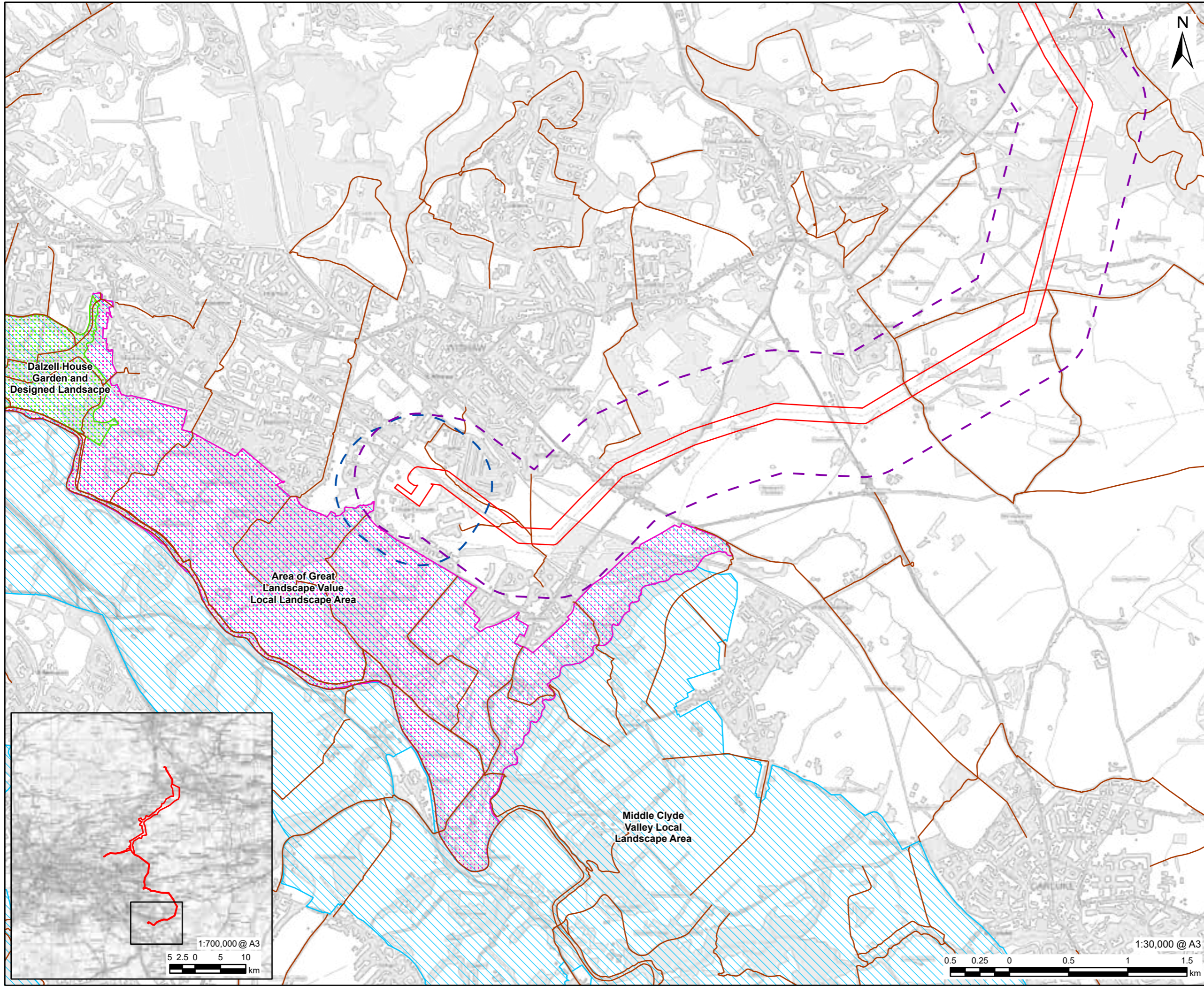
FIGURE TITLE
Landscape Designations
Page 5 of 6

FIGURE NUMBER
Figure 5.1

1:700,000 @ A3
5 2.5 0 5 10
km

1:30,000 @ A3
0.5 0.25 0 0.5 1 1.5
km

This drawing has been prepared for the use of AECOM's client. It may not be used, modified, reproduced or relied upon by third parties, except as agreed by AECOM or as required by law. AECOM accepts no responsibility, and denies any liability whatsoever, to any party that uses or relies on this drawing without AECOM's express written consent. Do not scale this document. All measurements must be obtained from the stated dimensions.



LEGEND

	Scoping Boundary
	Substation - 500m
	Uprate OHL - 500m
	Core Path
	North Lanarkshire Council Area of Great Landscape Value
	Garden and Designed Landscape
	Local Landscape Area

NOTES

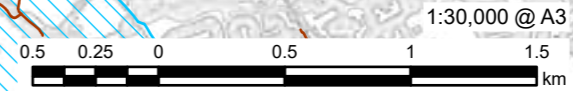
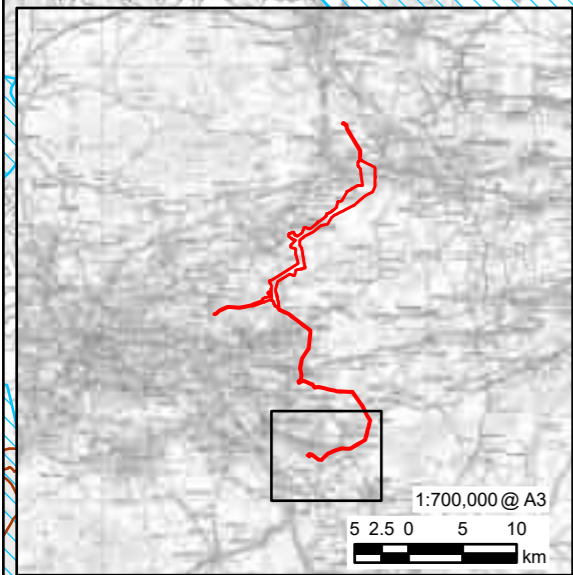
Contains Ordnance Survey Data © Crown Copyright and database right 2025. All rights reserved. Ordnance Survey Licence AC0000808122.
 Contains SNH information licensed under the Open Government Licence v3.0. Contains Historic Environment Scotland and Ordnance Survey data © Historic Environment Scotland - Scottish Charity No. SC045925 © Crown copyright and database right 2024
 © Copyright North Lanarkshire Council, contains Ordnance Survey data © Crown copyright and database right (2017)
 Copyright Falkirk Council, contains Ordnance Survey data © Crown copyright and database right 2022

ISSUE PURPOSE
SCOPING REPORT

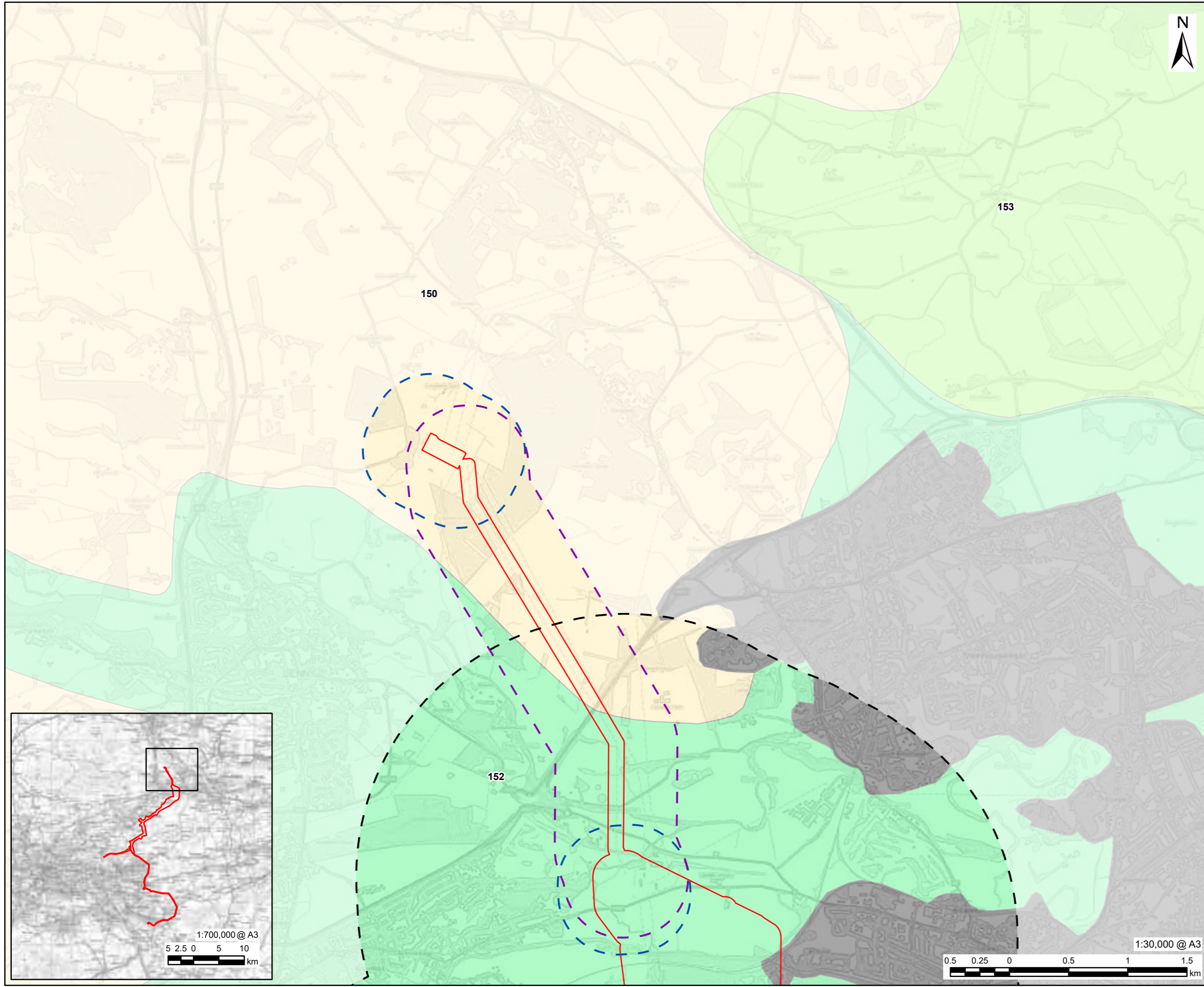
PROJECT NUMBER
60602788

FIGURE TITLE
Landscape Designations
Page 6 of 6

FIGURE NUMBER
Figure 5.1



This drawing has been prepared for the use of AECOM's client. It may not be used, modified, reproduced or relied upon by third parties, except as agreed by AECOM or as required by law. AECOM accepts no responsibility, and denies any liability whatsoever, to any party that uses or relies on this drawing without AECOM's express written consent. Do not scale this document. All measurements must be obtained from the stated dimensions.



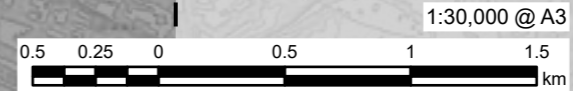
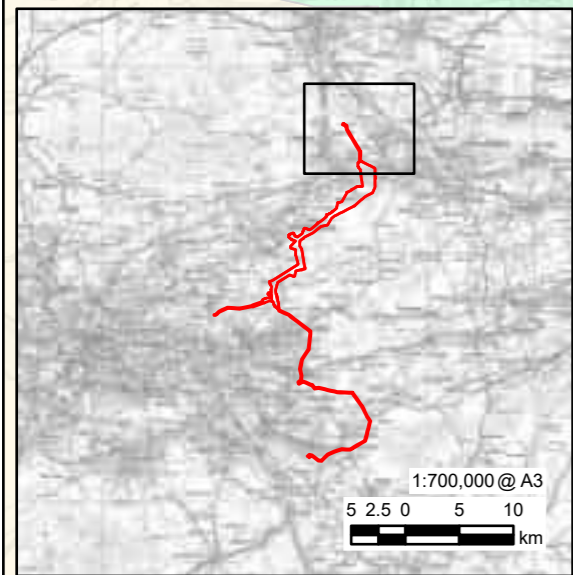
AECOM

PROJECT
Denny-Wishaw Network Upgrade

CLIENT
SPEN

CONSULTANT
AECOM Limited
1 Tanfield
Inverleith Row, Edinburgh
EH3 5DA
www.aecom.com

- LEGEND**
- Scoping Boundary
 - New Build Overhead Line - 2km
 - Substation - 500m
 - Uprate OHL - 500m
- Landscape Character Type**
- 150 - Lowland Hill Fringes - Central
 - 152 - Lowland River Valleys - Central
 - 153 - Carselands
 - Urban



This drawing has been prepared for the use of AECOM's client. It may not be used, modified, reproduced or relied upon by third parties, except as agreed by AECOM or as required by law. AECOM accepts no responsibility, and denies any liability whatsoever, to any party that uses or relies on this drawing without AECOM's express written consent. Do not scale this document. All measurements must be obtained from the stated dimensions.

NOTES

Contains Ordnance Survey Data © Crown Copyright and database right 2025. All rights reserved. Ordnance Survey Licence AC0000808122.
Contains SNH information licensed under the Open Government Licence v3.0.

ISSUE PURPOSE
SCOPING REPORT

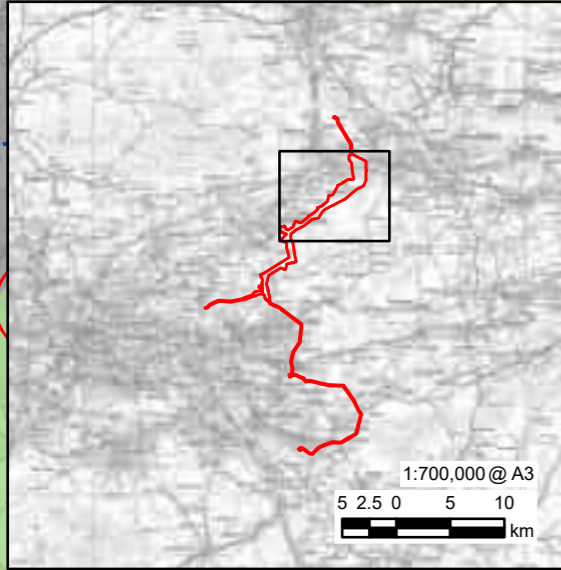
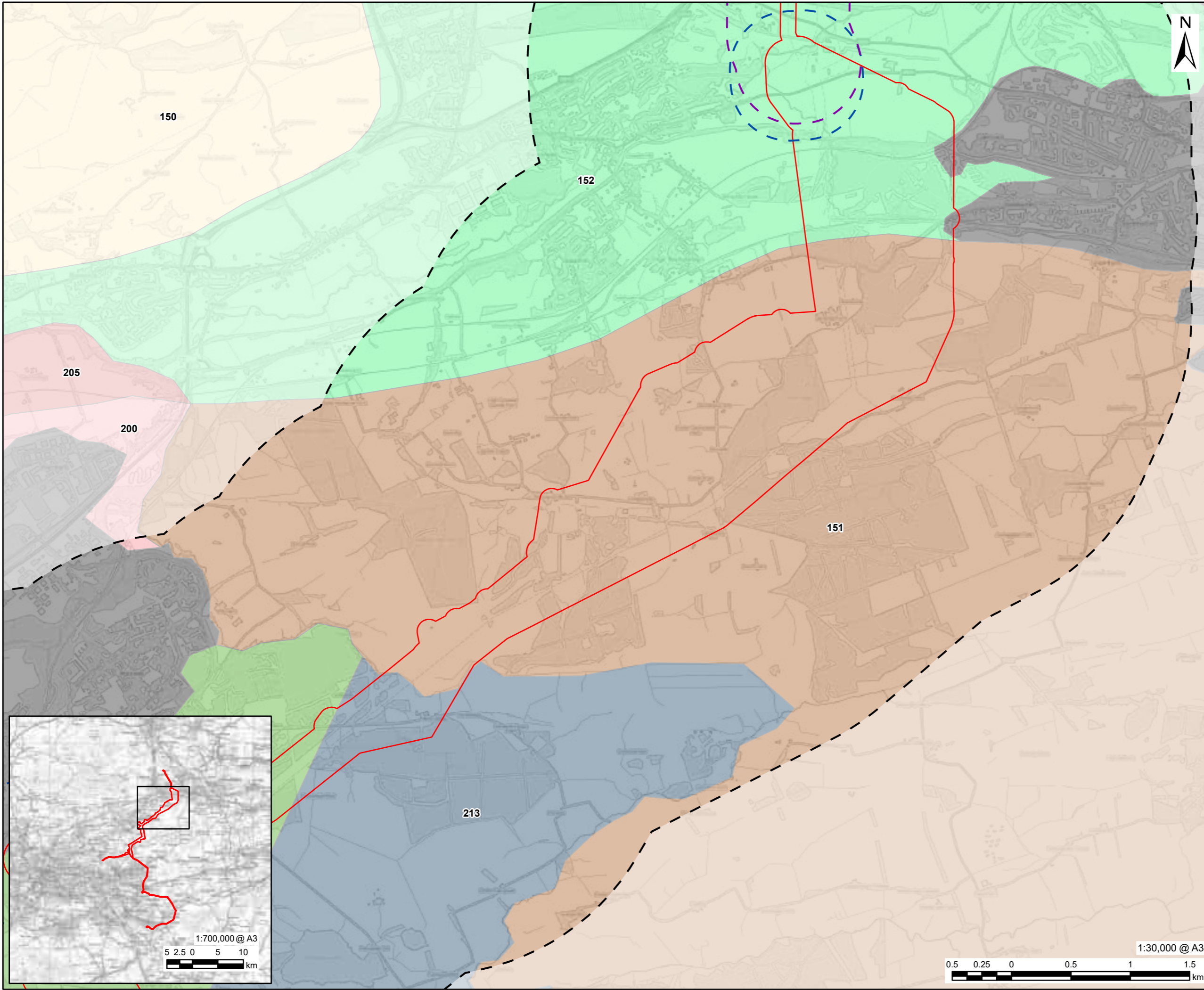
PROJECT NUMBER
60602788

FIGURE TITLE
Landscape Character Types
Page 1 of 6

FIGURE NUMBER
Figure 5.2

LEGEND

-  Scoping Boundary
-  New Build Overhead Line - 2km
-  Substation - 500m
-  Uprate OHL - 500m
- Landscape Character Type**
-  150 - Lowland Hill Fringes - Central
-  151 - Lowland Plateaux - Central
-  152 - Lowland River Valleys - Central
-  200 - Rolling Farmland - Glasgow & Clyde Valley
-  201 - Plateau Farmland - Glasgow & Clyde Valley
-  205 - Broad Valley Lowland - Glasgow & Clyde Valley
-  213 - Plateau Moorlands - Glasgow & Clyde Valley
-  Urban



NOTES

Contains Ordnance Survey Data © Crown Copyright and database right 2025. All rights reserved. Ordnance Survey Licence AC0000808122.
 Contains SNH information licensed under the Open Government Licence v3.0.

ISSUE PURPOSE

SCOPING REPORT

PROJECT NUMBER

60602788

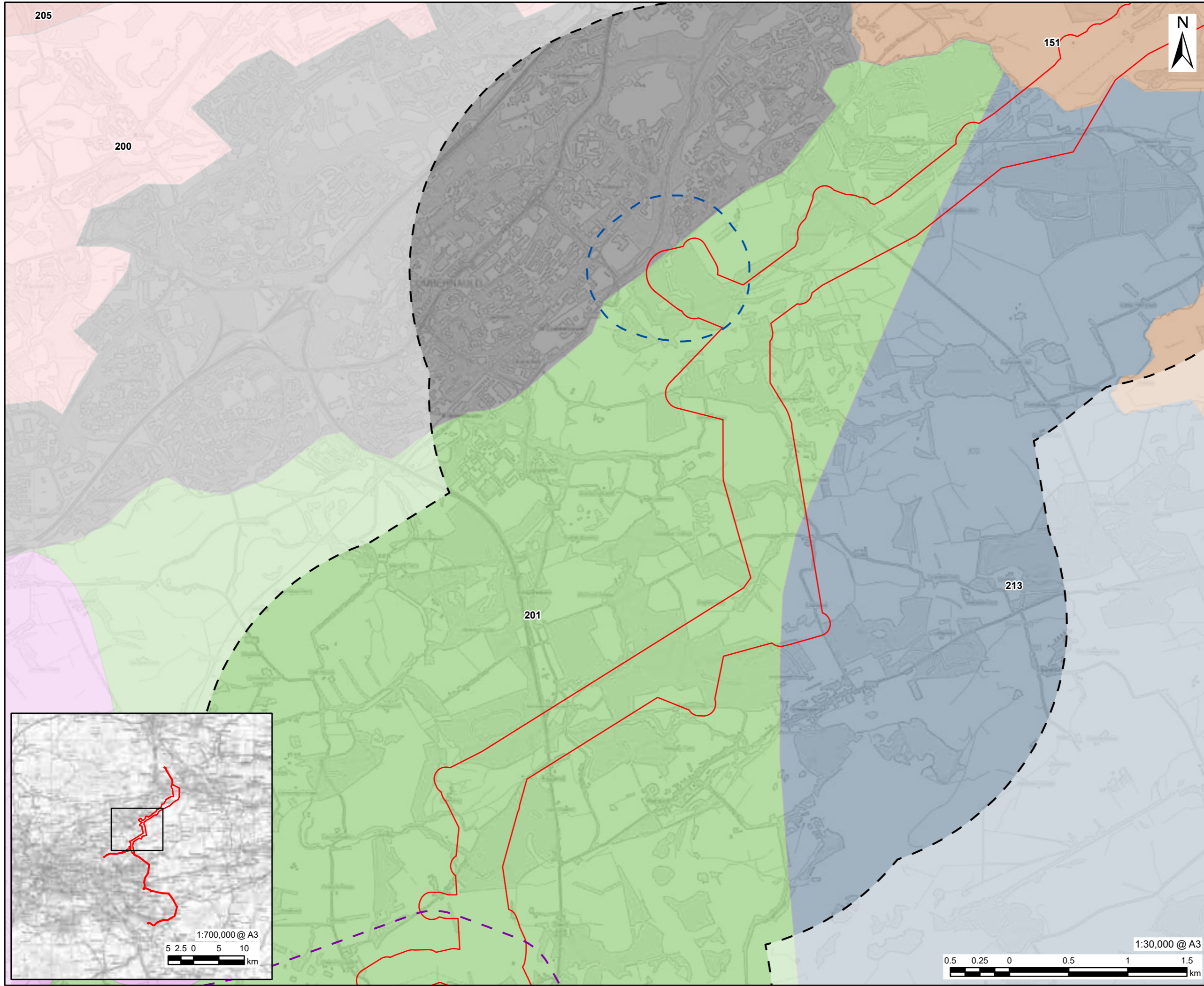
FIGURE TITLE

Landscape Character Types
Page 2 of 6

FIGURE NUMBER

Figure 5.2

This drawing has been prepared for the use of AECOM's client. It may not be used, modified, reproduced or relied upon by third parties, except as agreed by AECOM or as required by law. AECOM accepts no responsibility, and denies any liability whatsoever, to any party that uses or relies on this drawing without AECOM's express written consent. Do not scale this document. All measurements must be obtained from the stated dimensions.



PROJECT
 Denny-Wishaw Network Upgrade

CLIENT
 SPEN

CONSULTANT
 AECOM Limited
 1 Tanfield
 Inverleith Row, Edinburgh
 EH3 5DA
 www.aecom.com

- LEGEND**
- Scoping Boundary
 - New Build Overhead Line - 2km
 - Substation - 500m
 - Uprate OHL - 500m
- Landscape Character Type**
- 151 - Lowland Plateaux - Central
 - 200 - Rolling Farmland - Glasgow & Clyde Valley
 - 201 - Plateau Farmland - Glasgow & Clyde Valley
 - 203 - Urban Fringe Farmland
 - 205 - Broad Valley Lowland - Glasgow & Clyde Valley
 - 213 - Plateau Moorlands - Glasgow & Clyde Valley
 - Urban

NOTES


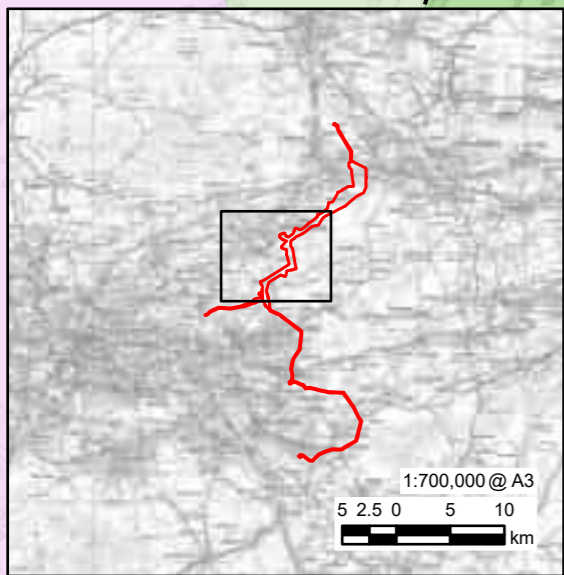
Contains Ordnance Survey Data © Crown Copyright and database right 2025. All rights reserved. Ordnance Survey Licence AC0000808122.
 Contains SNH information licensed under the Open Government Licence v3.0.

ISSUE PURPOSE
 SCOPING REPORT

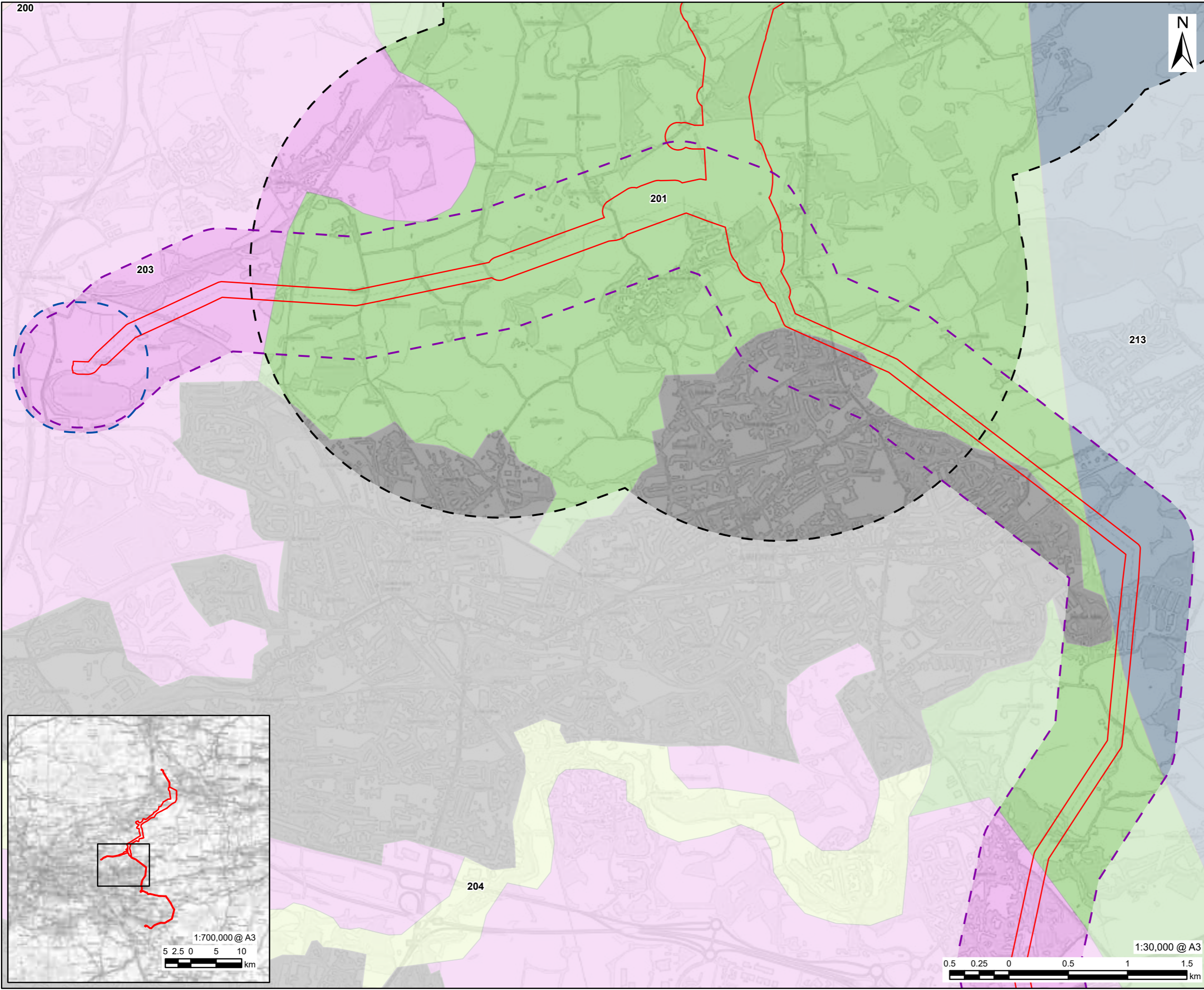
PROJECT NUMBER
 60602788

FIGURE TITLE
 Landscape Character Types
 Page 3 of 6

FIGURE NUMBER
 Figure 5.2



This drawing has been prepared for the use of AECOM's client. It may not be used, modified, reproduced or relied upon by third parties, except as agreed by AECOM or as required by law. AECOM accepts no responsibility, and denies any liability whatsoever, to any party that uses or relies on this drawing without AECOM's express written consent. Do not scale this document. All measurements must be obtained from the stated dimensions.



AECOM

PROJECT
Denny-Wishaw Network Upgrade

CLIENT
SPEN

CONSULTANT
AECOM Limited
1 Tanfield
Inverleith Row, Edinburgh
EH3 5DA
www.aecom.com

- LEGEND**
- Scoping Boundary
 - New Build Overhead Line - 2km
 - Substation - 500m
 - Uprate OHL - 500m
- Landscape Character Type**
- 200 - Rolling Farmland - Glasgow & Clyde Valley
 - 201 - Plateau Farmland - Glasgow & Clyde Valley
 - 203 - Urban Fringe Farmland
 - 204 - Incised River Valleys
 - 213 - Plateau Moorlands - Glasgow & Clyde Valley
 - Urban

NOTES

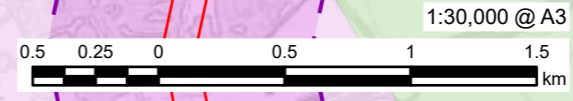
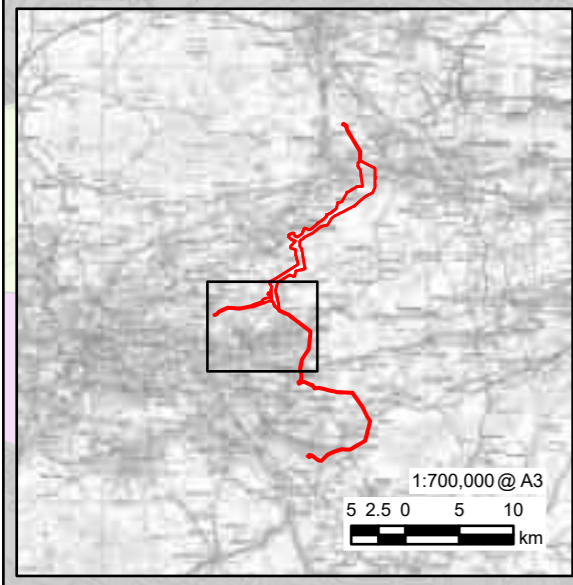
Contains Ordnance Survey Data © Crown Copyright and database right 2025. All rights reserved. Ordnance Survey Licence AC0000808122.
Contains SNH information licensed under the Open Government Licence v3.0.

ISSUE PURPOSE
SCOPING REPORT

PROJECT NUMBER
60602788

FIGURE TITLE
Landscape Character Types
Page 4 of 6

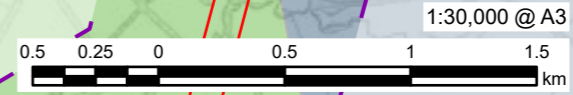
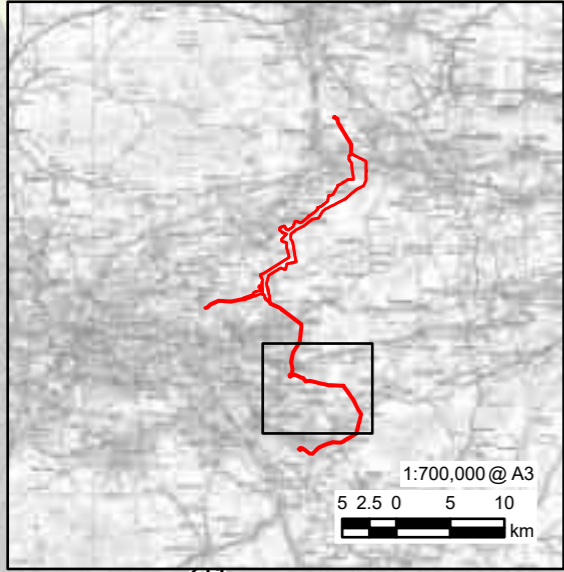
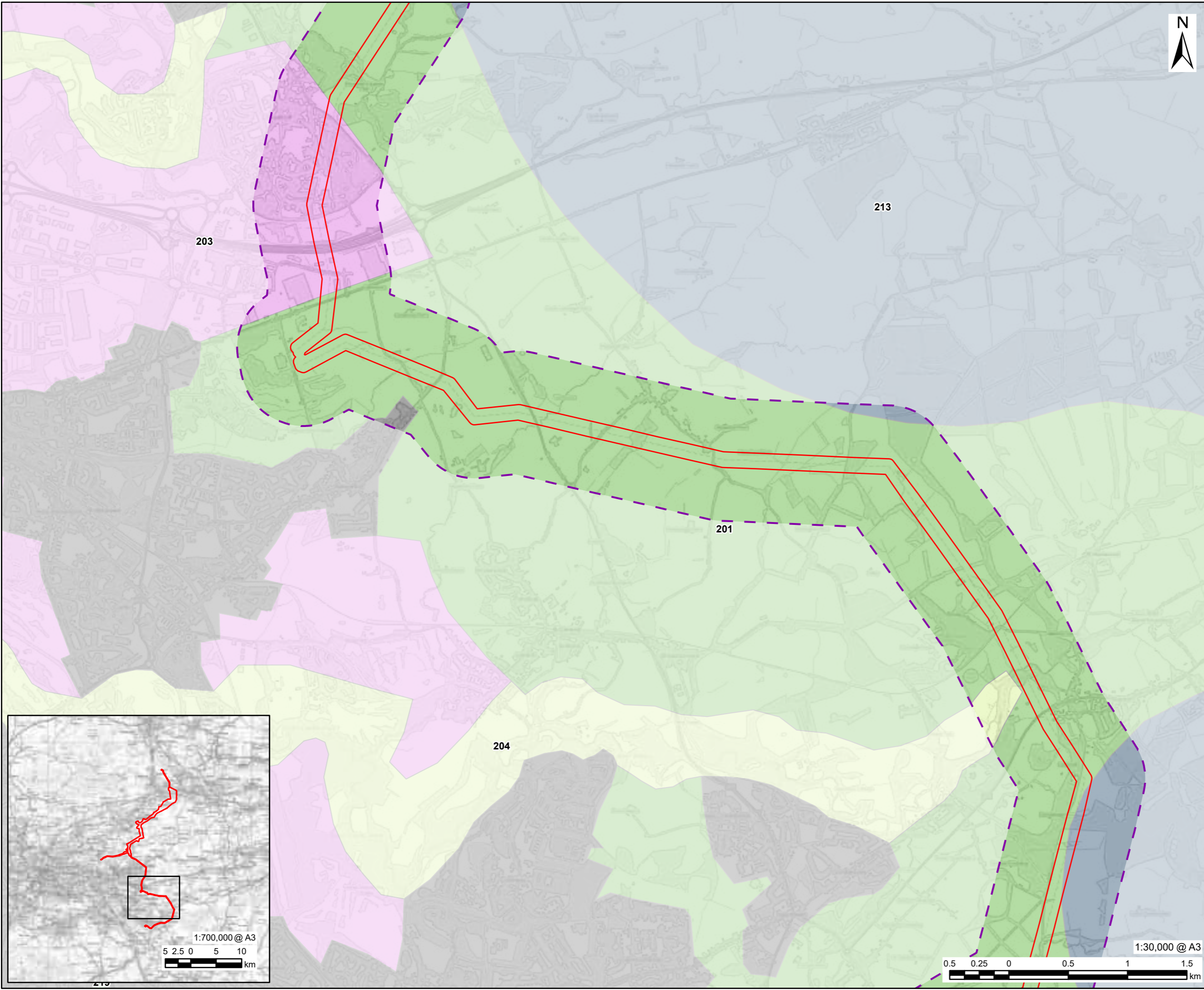
FIGURE NUMBER
Figure 5.2



This drawing has been prepared for the use of AECOM's client. It may not be used, modified, reproduced or relied upon by third parties, except as agreed by AECOM or as required by law. AECOM accepts no responsibility, and denies any liability whatsoever, to any party that uses or relies on this drawing without AECOM's express written consent. Do not scale this document. All measurements must be obtained from the stated dimensions.

LEGEND

	Scoping Boundary
	Uprate OHL - 500m
Landscape Character Type	
	201 - Plateau Farmland - Glasgow & Clyde Valley
	203 - Urban Fringe Farmland
	204 - Incised River Valleys
	213 - Plateau Moorlands - Glasgow & Clyde Valley
	219 - Broad River Valley
	Urban



NOTES

Contains Ordnance Survey Data © Crown Copyright and database right 2025. All rights reserved. Ordnance Survey Licence AC0000808122.
Contains SNH information licensed under the Open Government Licence v3.0.

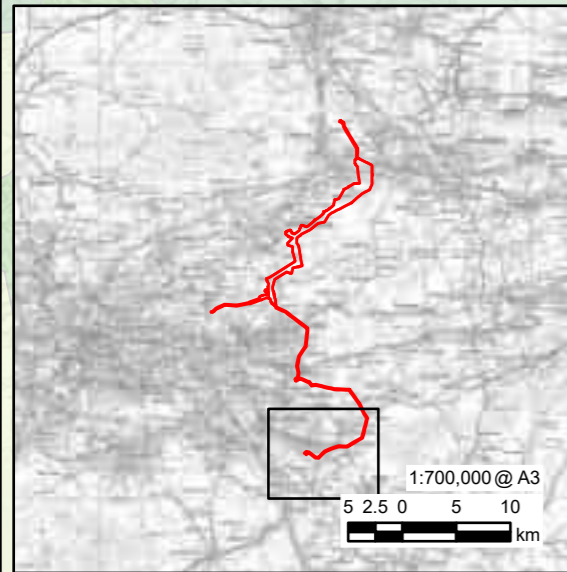
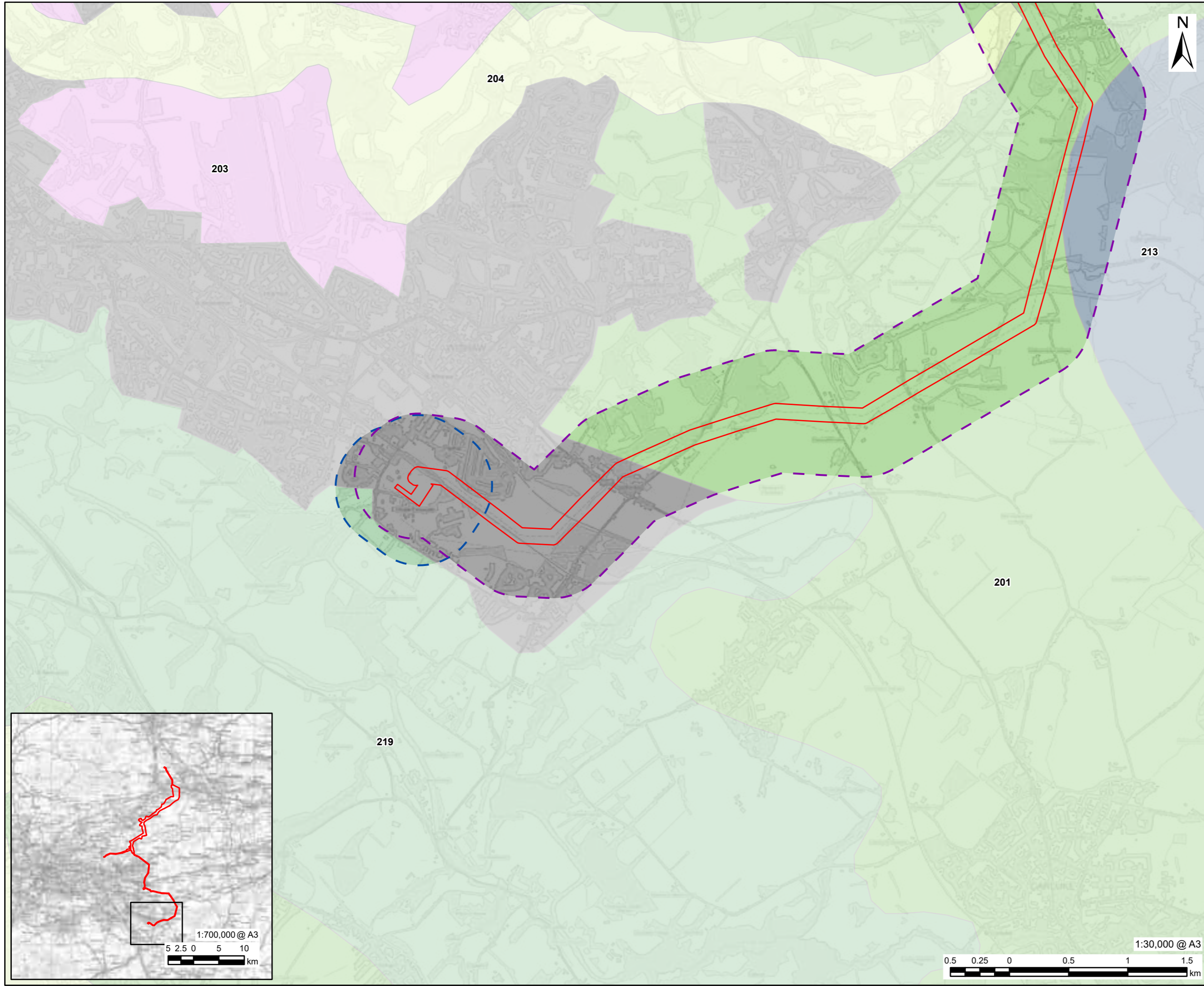
ISSUE PURPOSE
SCOPING REPORT

PROJECT NUMBER
60602788

FIGURE TITLE
Landscape Character Types
Page 5 of 6

FIGURE NUMBER
Figure 5.2

This drawing has been prepared for the use of AECOM's client. It may not be used, modified, reproduced or relied upon by third parties, except as agreed by AECOM or as required by law. AECOM accepts no responsibility, and denies any liability whatsoever, to any party that uses or relies on this drawing without AECOM's express written consent. Do not scale this document. All measurements must be obtained from the stated dimensions.



LEGEND

	Scoping Boundary
	Substation - 500m
	Uprate OHL - 500m
Landscape Character Type	
	201 - Plateau Farmland - Glasgow & Clyde Valley
	203 - Urban Fringe Farmland
	204 - Incised River Valleys
	213 - Plateau Moorlands - Glasgow & Clyde Valley
	219 - Broad River Valley
	Urban

NOTES
Contains Ordnance Survey Data © Crown Copyright and database right 2025. All rights reserved. Ordnance Survey Licence AC0000808122.
Contains SNH information licensed under the Open Government Licence v3.0.

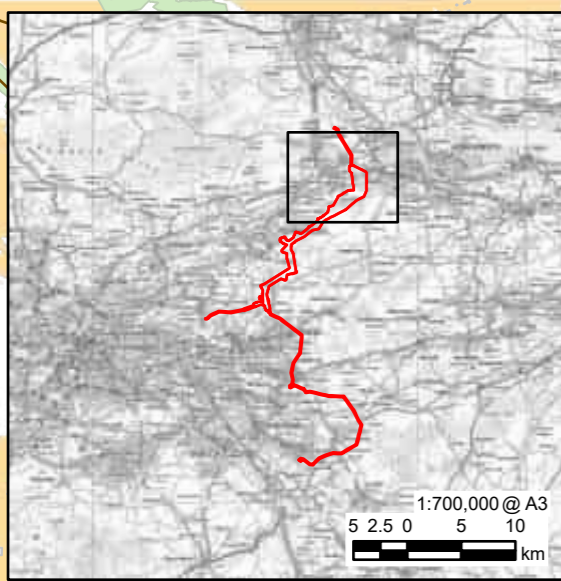
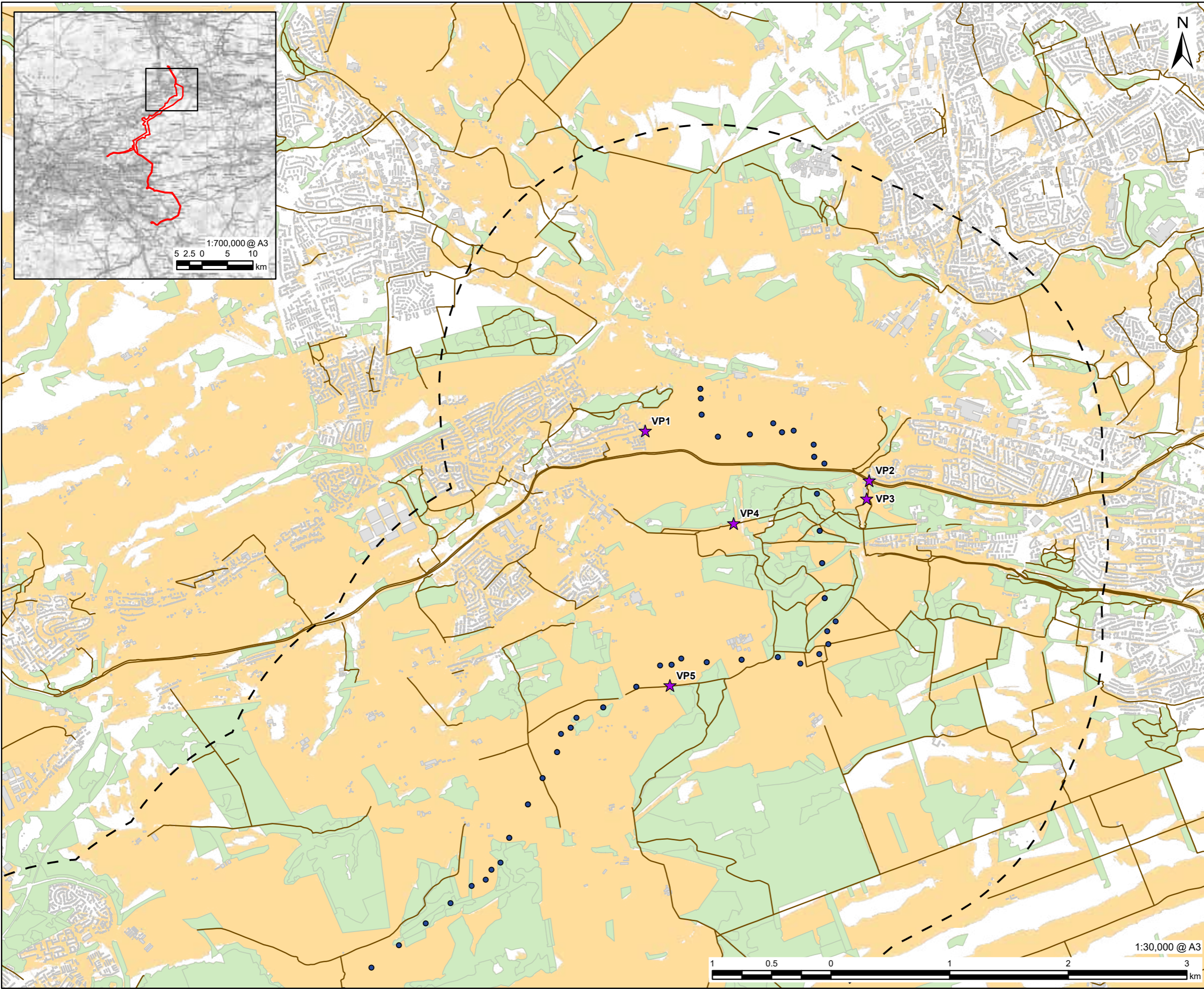
ISSUE PURPOSE
SCOPING REPORT

PROJECT NUMBER
60602788

FIGURE TITLE
Landscape Character Types
Page 6 of 6

FIGURE NUMBER
Figure 5.2

This drawing has been prepared for the use of AECOM's client. It may not be used, modified, reproduced or relied upon by third parties, except as agreed by AECOM or as required by law. AECOM accepts no responsibility, and denies any liability whatsoever, to any party that uses or relies on this drawing without AECOM's express written consent. Do not scale this document. All measurements must be obtained from the stated dimensions.



- LEGEND**
- New Build Overhead Line - 2km
 - Indicative New Tower Locations
 - Viewpoint
 - National Forest Inventory Scotland - Woodland - 10m Height
 - Building - 7.5m Height
 - Zone of Theoretical Visibility

NOTES

Contains Ordnance Survey Data © Crown Copyright and database right 2025.
 Contains, or is based on, information supplied by the Forestry Commission. © Crown copyright and database right 2023 Ordnance Survey [AC0000814847].
 Contains public sector information licensed under the Open Government Licence v3.0.
 Zone of Theoretical Visibility (ZTV) has been generated using OS Terrain 5 digital terrain model (DTM) which does not take into account the screening effects of vegetation, buildings or other structures.
 Existing Buildings have been incorporated into the DTM from OS Open Map Local with an assumed height of 7.5m.
 Woodland from National Forest Inventory has been incorporated into the DTM with an assumed height of 10m.
 ZTV is based upon the indicative new tower locations with a maximum height of 63m.
 All heights mentioned above are above ground level (AGL) unless otherwise specified.

ISSUE PURPOSE
SCOPING REPORT

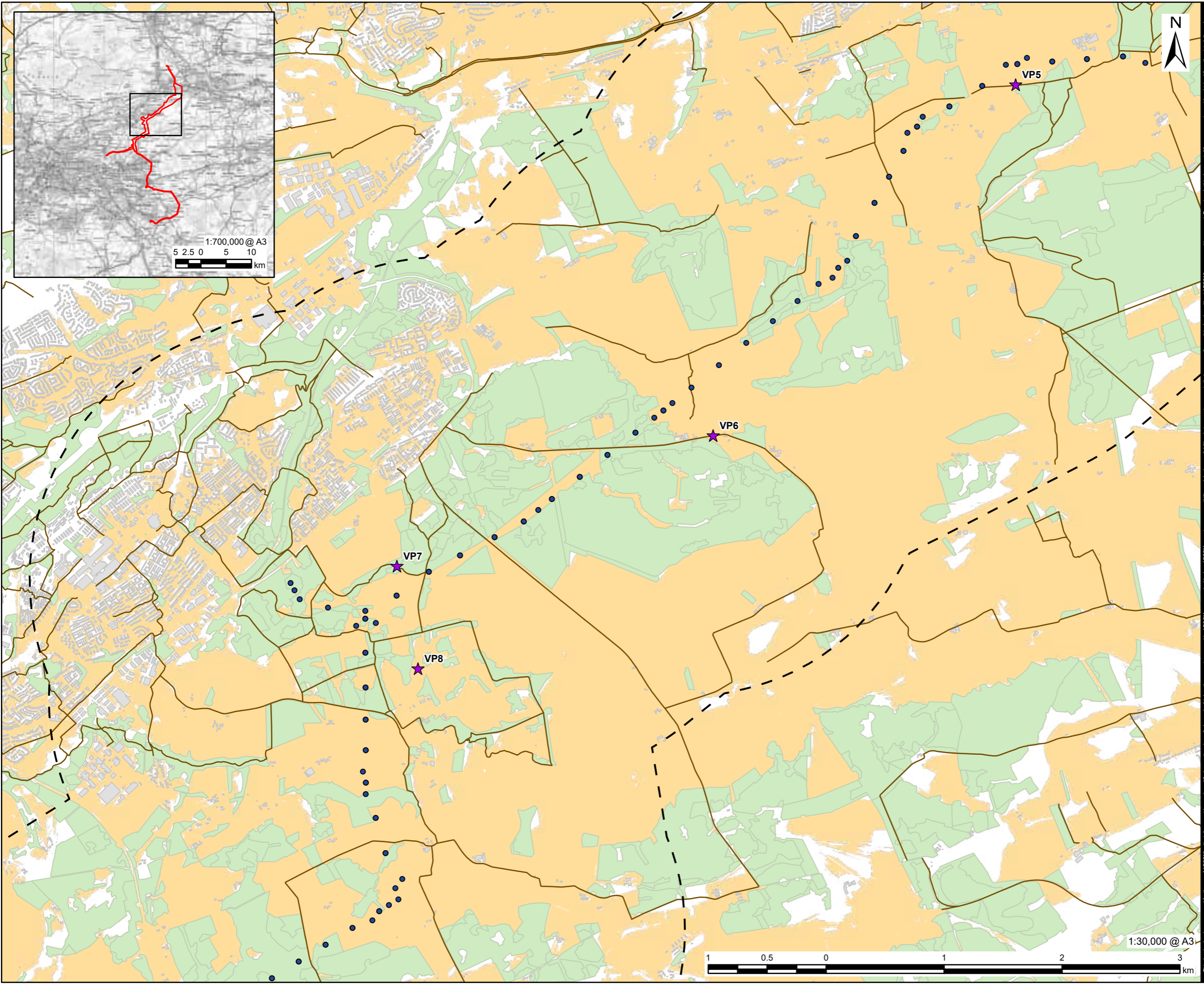
PROJECT NUMBER
60602788

FIGURE TITLE
Zone of Theoretical Visibility - Screened
Page 1 of 3

FIGURE NUMBER
Figure 5.3



This drawing has been prepared for the use of AECOM's client. It may not be used, modified, reproduced or relied upon by third parties, except as agreed by AECOM or as required by law. AECOM accepts no responsibility, and denies any liability whatsoever, to any party that uses or relies on this drawing without AECOM's express written consent. Do not scale this document. All measurements must be obtained from the stated dimensions.



AECOM

PROJECT
Denny-Wishaw Network Upgrade

CLIENT
SPEN

CONSULTANT
AECOM Limited
1 Tanfield
Inverleith Row, Edinburgh
EH3 5DA
www.aecom.com

LEGEND

- New Build Overhead Line - 2km
- Indicative New Tower Locations
- Viewpoint
- National Forest Inventory Scotland - Woodland - 10m Height
- Building - 7.5m Height
- Zone of Theoretical Visibility

NOTES

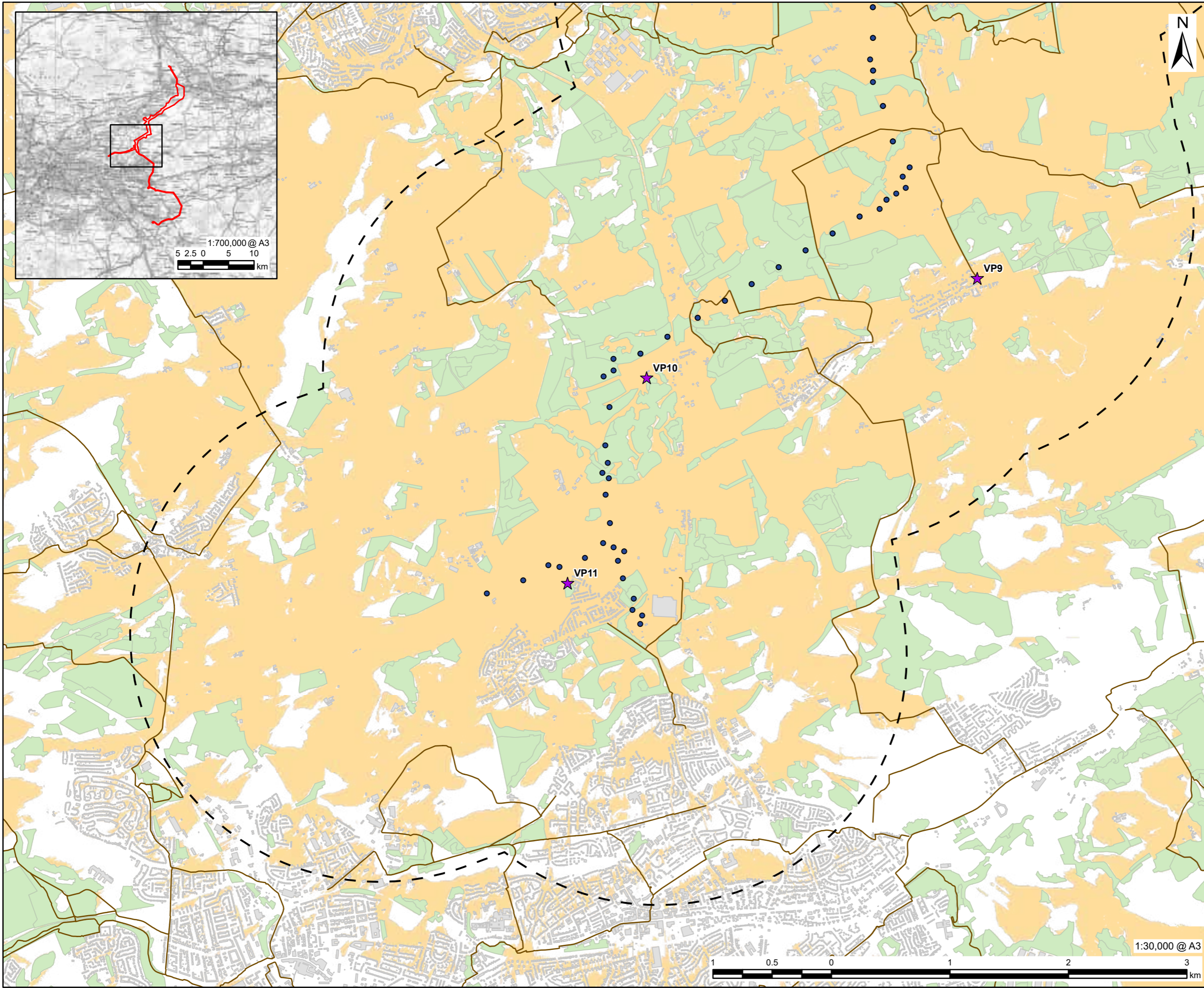
Contains Ordnance Survey Data © Crown Copyright and database right 2025.
 Contains, or is based on, information supplied by the Forestry Commission. © Crown copyright and database right 2023 Ordnance Survey [AC0000814847].
 Contains public sector information licensed under the Open Government Licence v3.0.
 Zone of Theoretical Visibility (ZTV) has been generated using OS Terrain 5 digital terrain model (DTM) which does not take into account the screening effects of vegetation, buildings or other structures.
 Existing Buildings have been incorporated into the DTM from OS Open Map Local with an assumed height of 7.5m.
 Woodland from National Forest Inventory has been incorporated into the DTM with an assumed height of 10m.
 ZTV is based upon the indicative new tower locations with a maximum height of 63m.
 All heights mentioned above are above ground level (AGL) unless otherwise specified.

ISSUE PURPOSE
SCOPING REPORT

PROJECT NUMBER
60602788

FIGURE TITLE
Zone of Theoretical Visibility - Screened
Page 2 of 3

FIGURE NUMBER
Figure 5.3



NOTES

Contains Ordnance Survey Data © Crown Copyright and database right 2025. Contains, or is based on, information supplied by the Forestry Commission. © Crown copyright and database right 2023 Ordnance Survey [AC0000814847]. Contains public sector information licensed under the Open Government Licence v3.0. Zone of Theoretical Visibility (ZTV) has been generated using OS Terrain 5 digital terrain model (DTM) which does not take into account the screening effects of vegetation, buildings or other structures. Existing Buildings have been incorporated into the DTM from OS Open Map Local with an assumed height of 7.5m. Woodland from National Forest Inventory has been incorporated into the DTM with an assumed height of 10m. ZTV is based upon the indicative new tower locations with a maximum height of 63m. All heights mentioned above are above ground level (AGL) unless otherwise specified.

ISSUE PURPOSE
SCOPING REPORT

PROJECT NUMBER
60602788

FIGURE TITLE
Zone of Theoretical Visibility - Screened
Page 3 of 3

FIGURE NUMBER
Figure 5.3



1:700,000 @ A3
5 2.5 0 5 10
km

1:30,000 @ A3



This drawing has been prepared for the use of AECOM's client. It may not be used, modified, reproduced or relied upon by third parties, except as agreed by AECOM or as required by law. AECOM accepts no responsibility, and denies any liability whatsoever, to any party that uses or relies on this drawing without AECOM's express written consent. Do not scale this document. All measurements must be obtained from the stated dimensions.