

LEGEND

	Scoping Boundary
	New Build Overhead Line - 2km
	Substation - 500m
	Uprate OHL - 500m
	Listed Building Category A
	Listed Building Category B
	Listed Building Category C
	World Heritage Site
	Battlefield
	Conservation Area
	Scheduled Monument

NOTES

Contains Ordnance Survey Data © Crown Copyright and database right 2025. All rights reserved. Ordnance Survey Licence AC0000808122.



Contains Historic Environment Scotland and Ordnance Survey data © Historic Environment Scotland - Scottish Charity No. SC045925 © Crown copyright and database right 2025

ISSUE PURPOSE
SCOPING REPORT

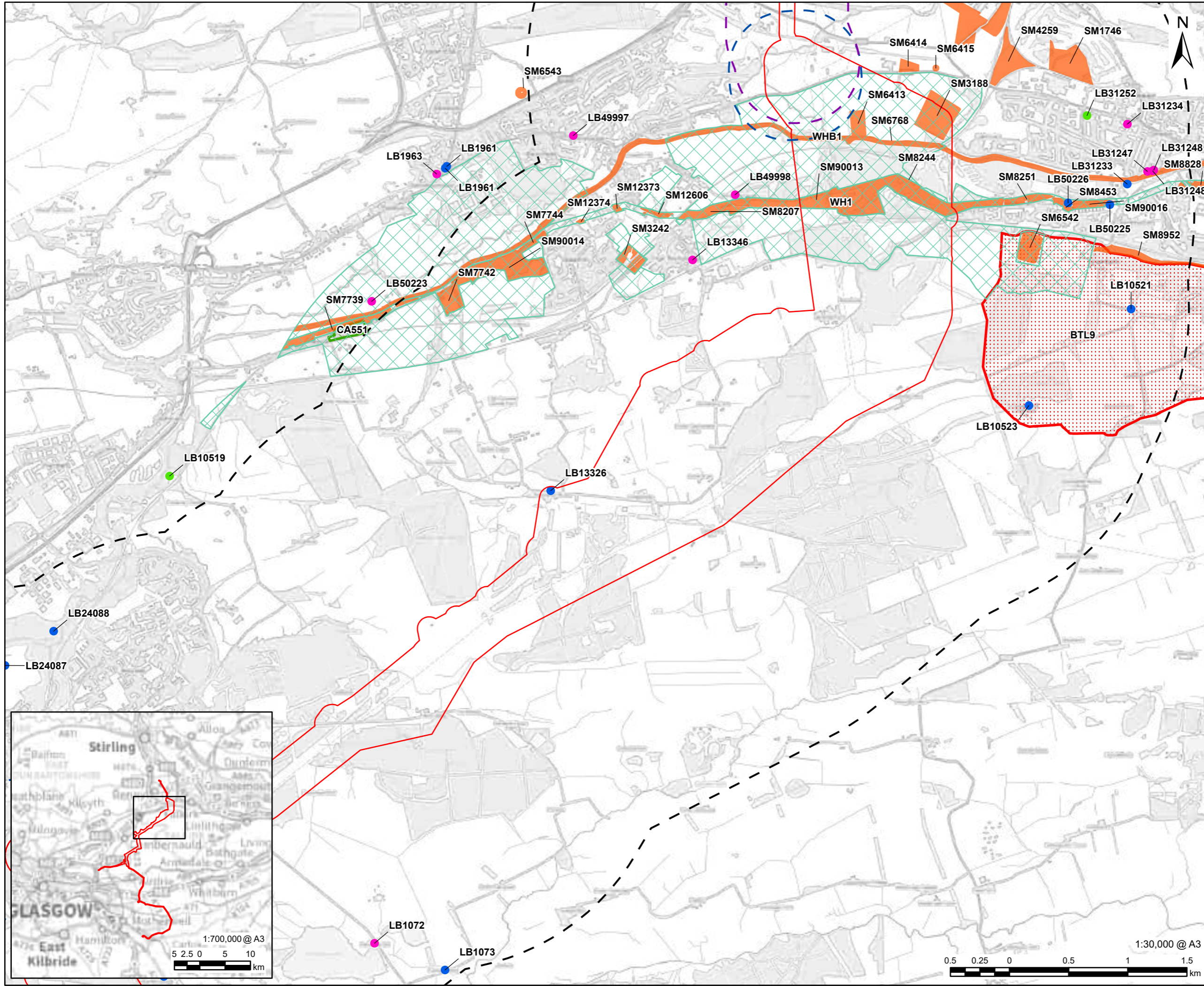
PROJECT NUMBER
60602788

FIGURE TITLE
Designated Heritage Assets
Page 1 of 6

FIGURE NUMBER
Figure 6.1



This drawing has been prepared for the use of AECOM's client. It may not be used, modified, reproduced or relied upon by third parties, except as agreed by AECOM or as required by law. AECOM accepts no responsibility, and denies any liability whatsoever, to any party that uses or relies on this drawing without AECOM's express written consent. Do not scale this document. All measurements must be obtained from the stated dimensions.



PROJECT
 Denny-Wishaw Network Upgrade

CLIENT
 SPEN

CONSULTANT
 AECOM Limited
 1 Tanfield
 Inverleith Row, Edinburgh
 EH3 5DA
 www.aecom.com

- LEGEND**
- Scoping Boundary
 - New Build Overhead Line - 2km
 - Substation - 500m
 - Uprate OHL - 500m
 - Listed Building Category A
 - Listed Building Category B
 - Listed Building Category C
 - World Heritage Site
 - Battlefield
 - Conservation Area
 - Scheduled Monument

NOTES

Contains Ordnance Survey Data © Crown Copyright and database right 2025. All rights reserved. Ordnance Survey Licence AC0000808122.

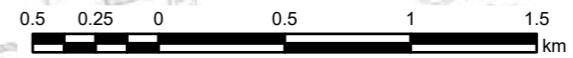
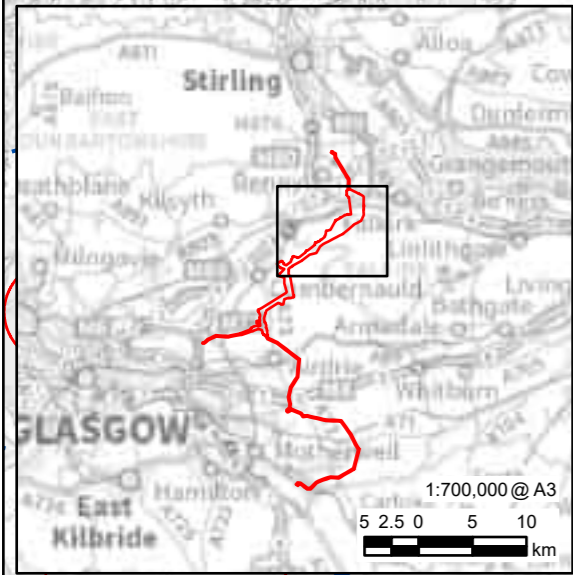
Contains Historic Environment Scotland and Ordnance Survey data © Historic Environment Scotland - Scottish Charity No. SC045925 © Crown copyright and database right 2025

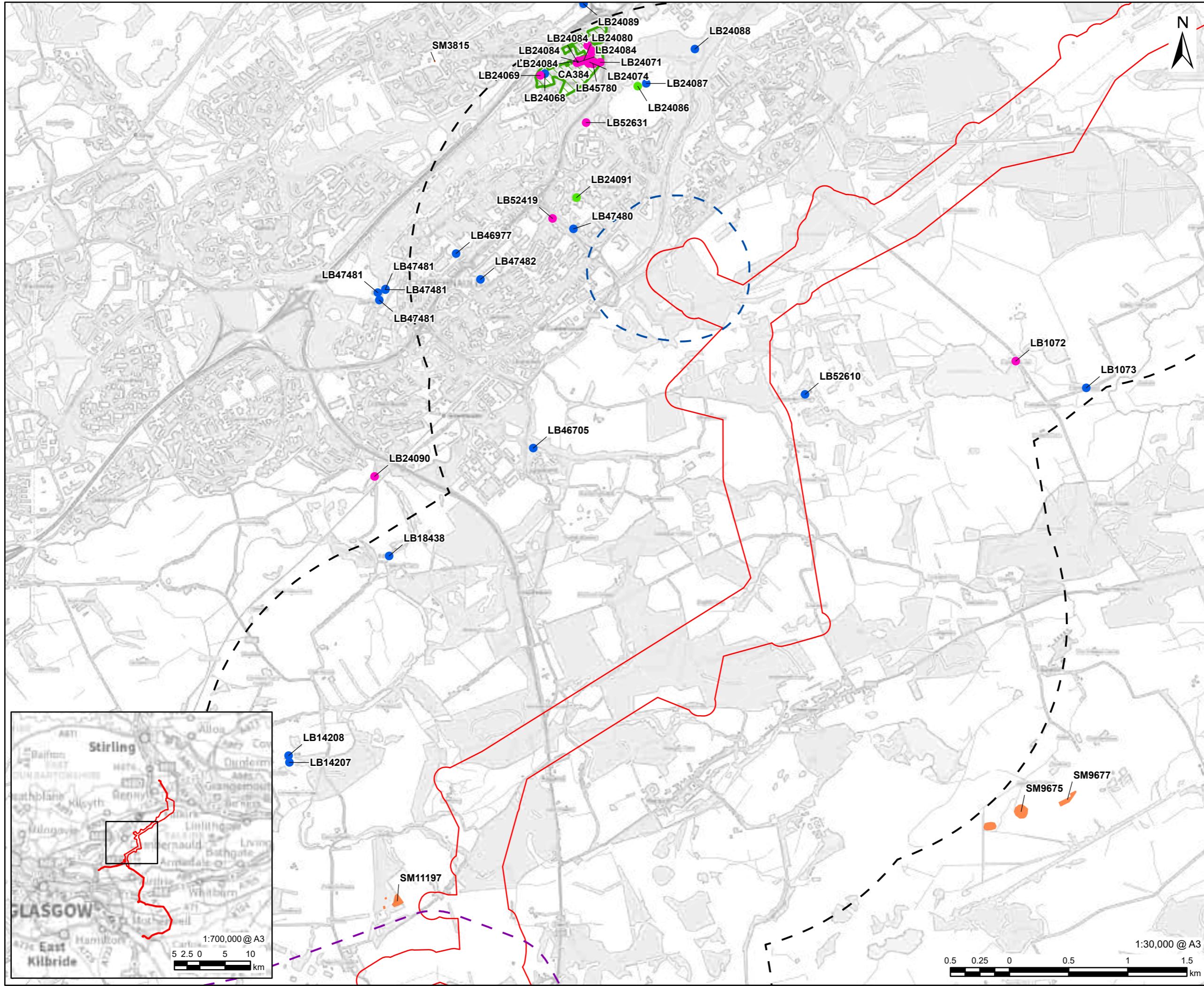
ISSUE PURPOSE
 SCOPING REPORT

PROJECT NUMBER
 60602788

FIGURE TITLE
 Designated Heritage Assets
 Page 2 of 6

FIGURE NUMBER
 Figure 6.1





PROJECT
Denny-Wishaw Network Upgrade

CLIENT
SPEN

CONSULTANT
AECOM Limited
1 Tanfield
Inverleith Row, Edinburgh
EH3 5DA
www.aecom.com

- LEGEND**
- Scoping Boundary
 - New Build Overhead Line - 2km
 - Substation - 500m
 - Uprate OHL - 500m
 - Listed Building Category A
 - Listed Building Category B
 - Listed Building Category C
 - Conservation Area
 - Scheduled Monument

NOTES

Contains Ordnance Survey Data © Crown Copyright and database right 2025. All rights reserved. Ordnance Survey Licence AC0000808122.

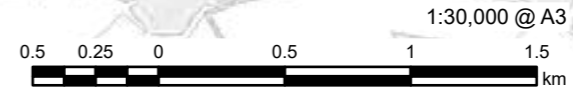
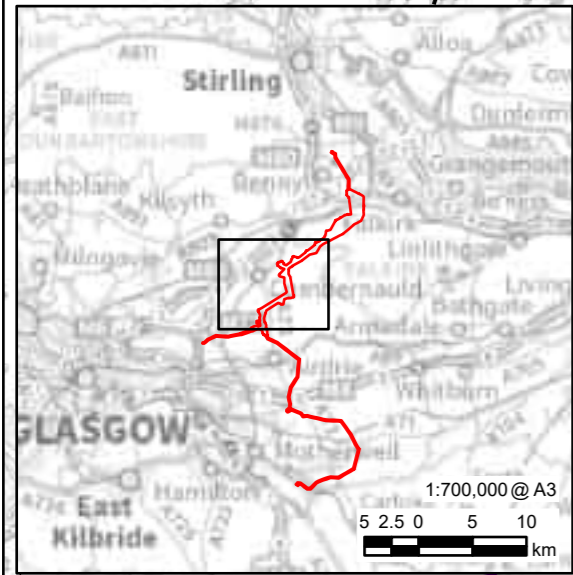
Contains Historic Environment Scotland and Ordnance Survey data © Historic Environment Scotland - Scottish Charity No. SC045925 © Crown copyright and database right 2025

ISSUE PURPOSE
SCOPING REPORT

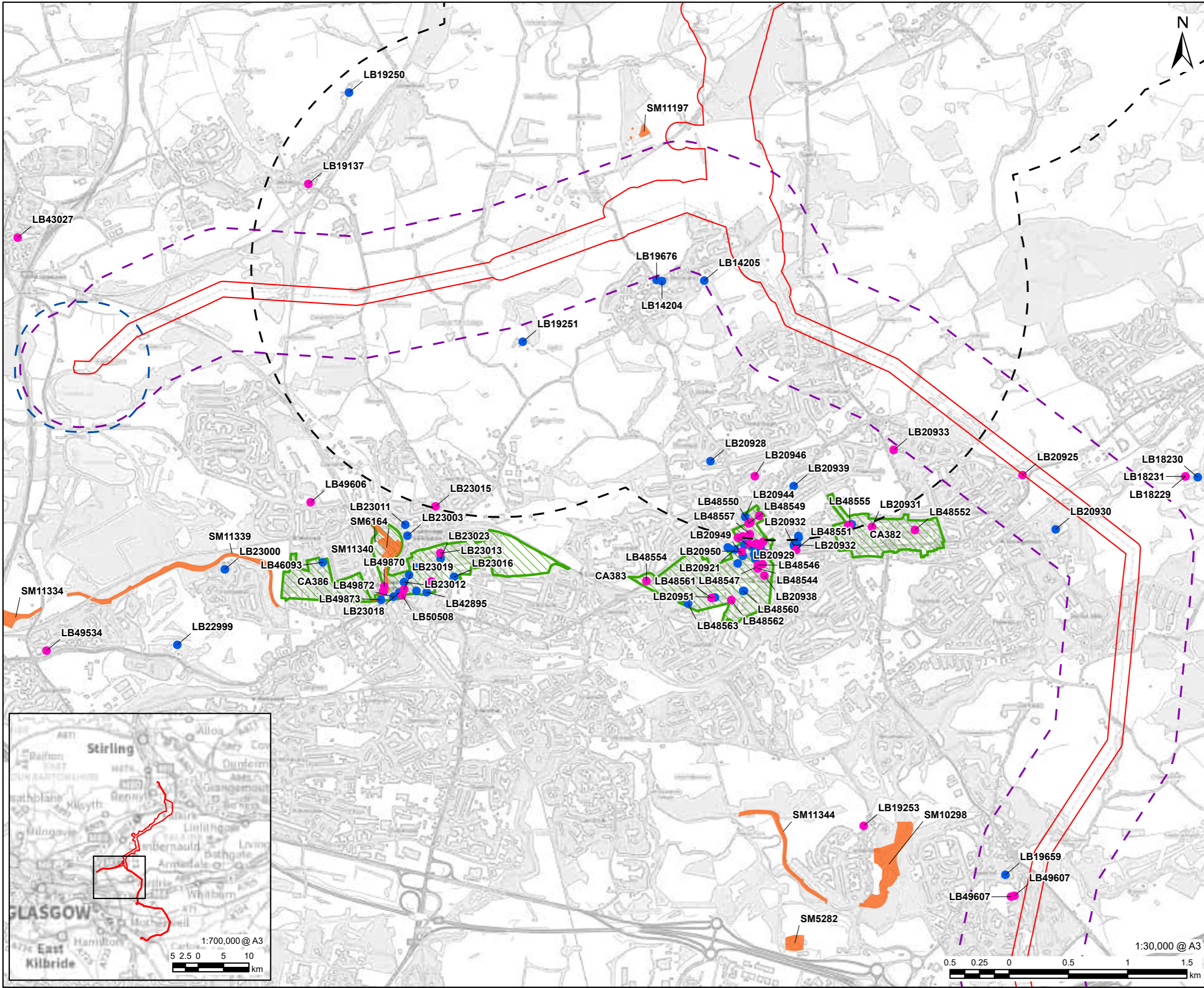
PROJECT NUMBER
60602788

FIGURE TITLE
Designated Heritage Assets
Page 3 of 6

FIGURE NUMBER
Figure 6.1



This drawing has been prepared for the use of AECOM's client. It may not be used, modified, reproduced or relied upon by third parties, except as agreed by AECOM or as required by law. AECOM accepts no responsibility, and denies any liability whatsoever, to any party that uses or relies on this drawing without AECOM's express written consent. Do not scale this document. All measurements must be obtained from the stated dimensions.



NOTES

Contains Ordnance Survey Data © Crown Copyright and database right 2025. All rights reserved. Ordnance Survey Licence AC000808122.

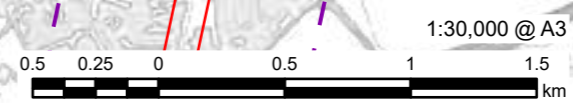
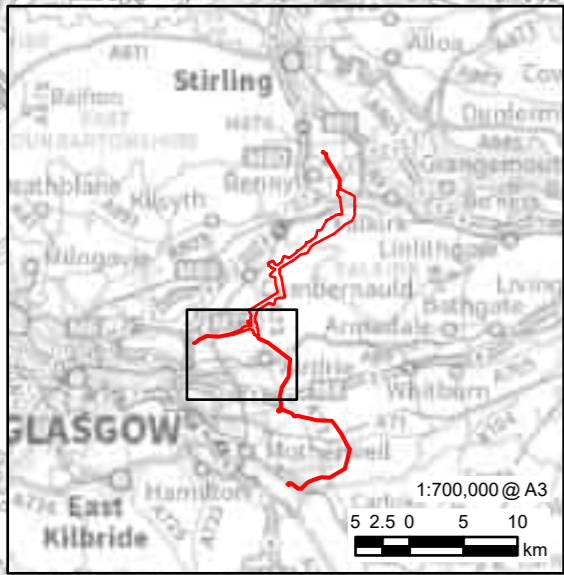
Contains Historic Environment Scotland and Ordnance Survey data © Historic Environment Scotland - Scottish Charity No. SC045925 © Crown copyright and database right 2025

ISSUE PURPOSE
SCOPING REPORT

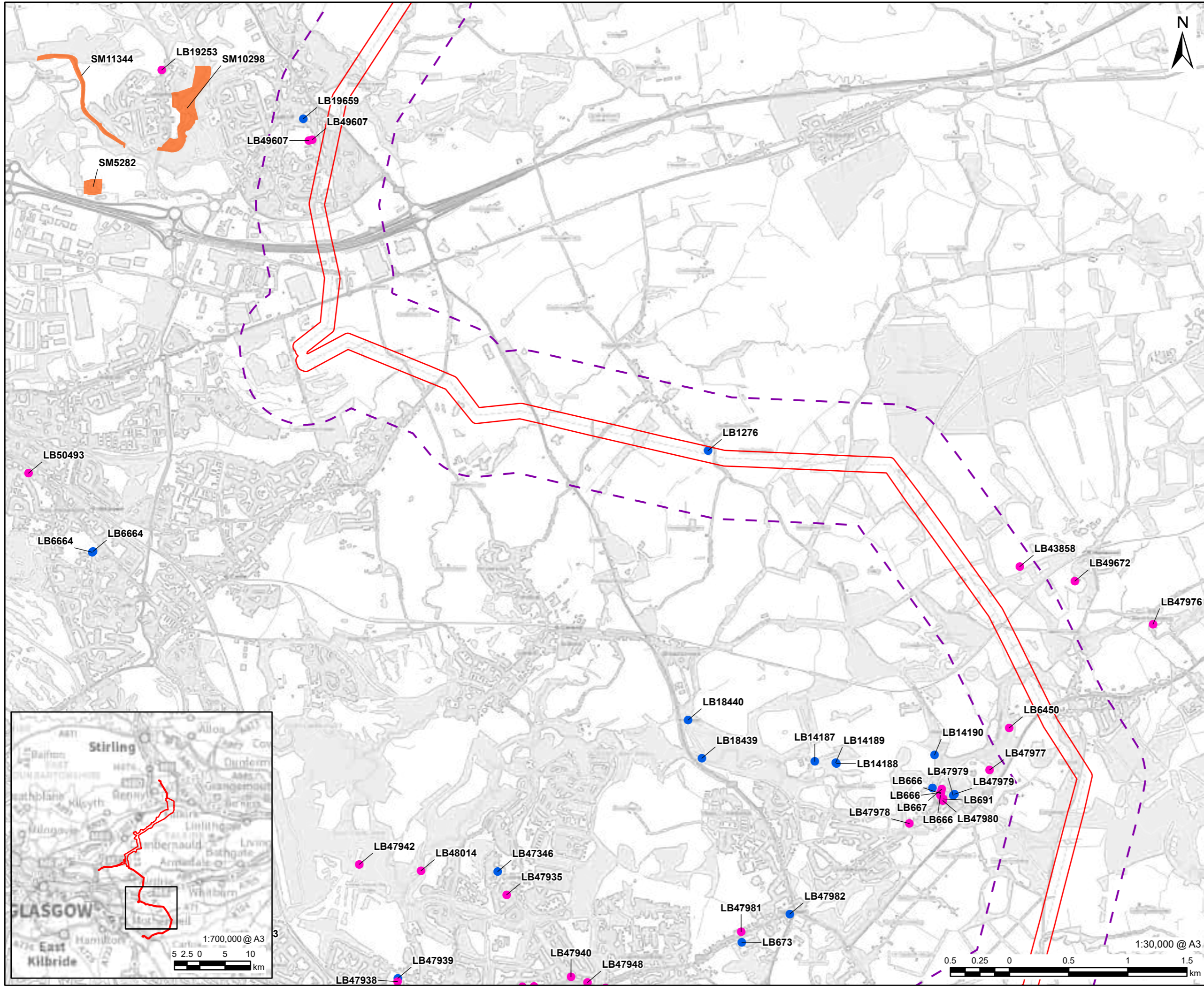
PROJECT NUMBER
60602788

FIGURE TITLE
Designated Heritage Assets
Page 4 of 6

FIGURE NUMBER
Figure 6.1



This drawing has been prepared for the use of AECOM's client. It may not be used, modified, reproduced or relied upon by third parties, except as agreed by AECOM or as required by law. AECOM accepts no responsibility, and denies any liability whatsoever, to any party that uses or relies on this drawing without AECOM's express written consent. Do not scale this document. All measurements must be obtained from the stated dimensions.



AECOM

PROJECT
Denny-Wishaw Network Upgrade

CLIENT
SPEN

CONSULTANT
AECOM Limited
1 Tanfield
Inverleith Row, Edinburgh
EH3 5DA
www.aecom.com

- LEGEND**
- Scoping Boundary
 - New Build Overhead Line - 2km
 - Substation - 500m
 - Uprate OHL - 500m
 - Listed Building Category B
 - Listed Building Category C
 - Scheduled Monument

NOTES

Contains Ordnance Survey Data © Crown Copyright and database right 2025. All rights reserved. Ordnance Survey Licence AC0000808122.

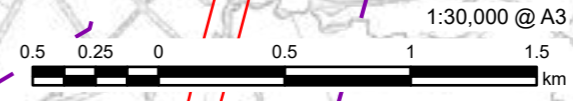
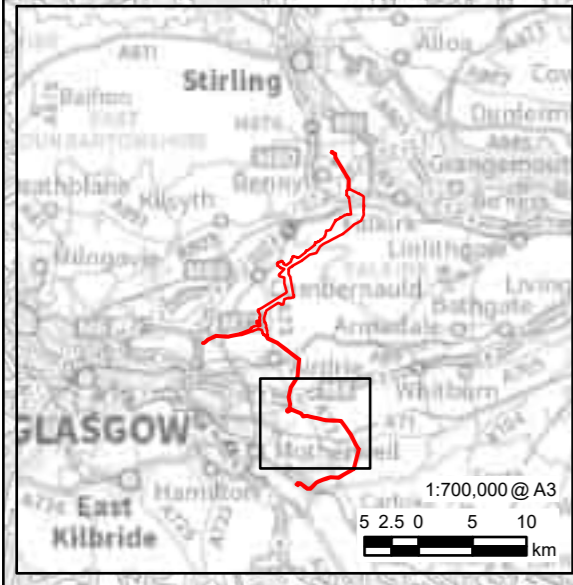
Contains Historic Environment Scotland and Ordnance Survey data © Historic Environment Scotland - Scottish Charity No. SC045925 © Crown copyright and database right 2025

ISSUE PURPOSE
SCOPING REPORT

PROJECT NUMBER
60602788

FIGURE TITLE
Designated Heritage Assets
Page 5 of 6


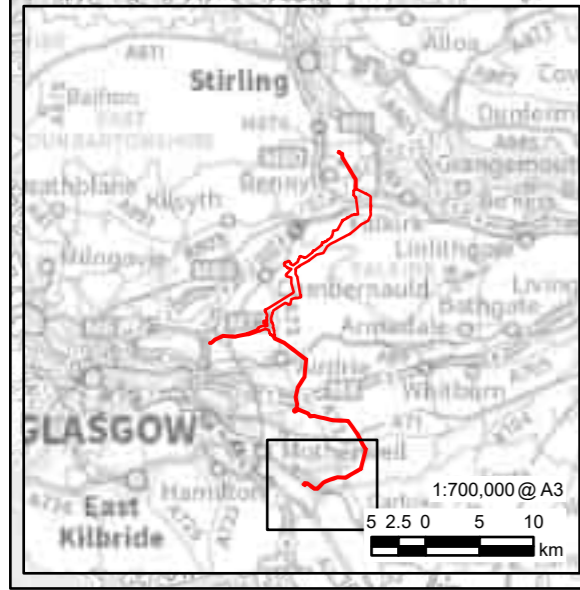
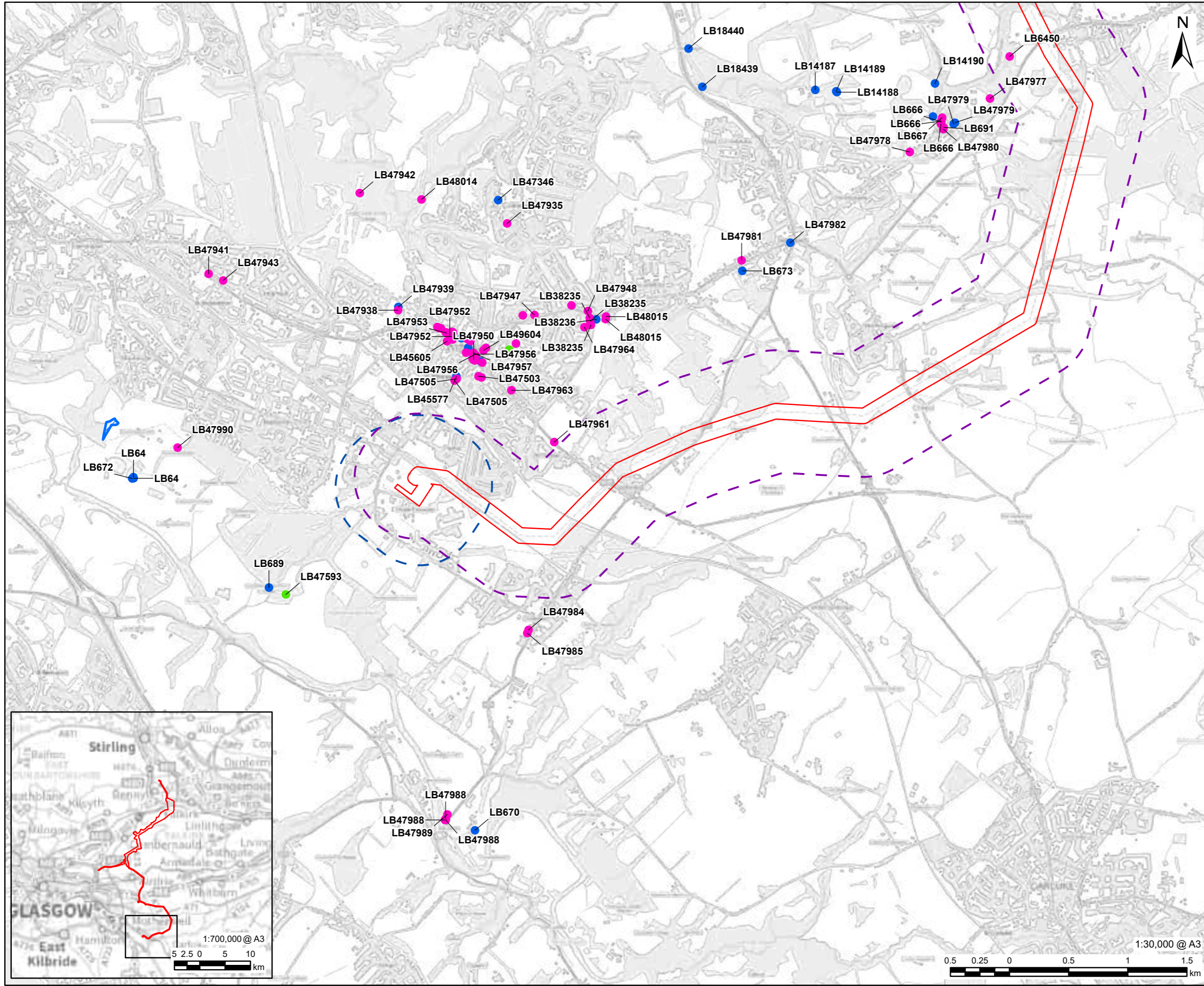
FIGURE NUMBER
Figure 6.1



This drawing has been prepared for the use of AECOM's client. It may not be used, modified, reproduced or relied upon by third parties, except as agreed by AECOM or as required by law. AECOM accepts no responsibility, and denies any liability whatsoever, to any party that uses or relies on this drawing without AECOM's express written consent. Do not scale this document. All measurements must be obtained from the stated dimensions.

LEGEND

	Scoping Boundary
	New Build Overhead Line - 2km
	Substation - 500m
	Uprate OHL - 500m
	Listed Building Category A
	Listed Building Category B
	Listed Building Category C
	Garden and Designed Landscape



NOTES

Contains Ordnance Survey Data © Crown Copyright and database right 2025. All rights reserved. Ordnance Survey Licence AC0000808122.

Contains Historic Environment Scotland and Ordnance Survey data © Historic Environment Scotland - Scottish Charity No. SC045925 © Crown copyright and database right 2025

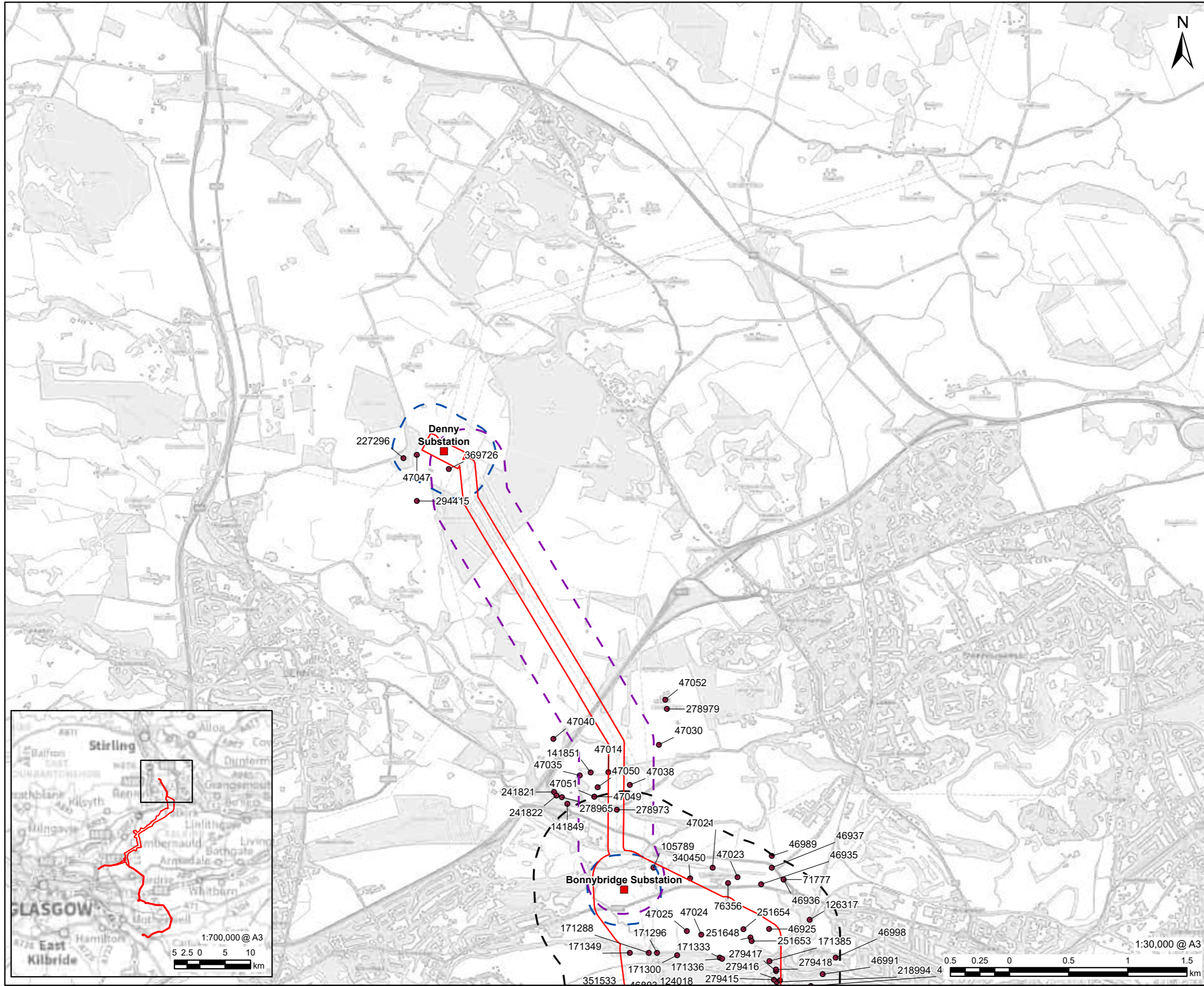
ISSUE PURPOSE
SCOPING REPORT

PROJECT NUMBER
60602788

FIGURE TITLE
Designated Heritage Assets
Page 6 of 6

FIGURE NUMBER
Figure 6.1

This drawing has been prepared for the use of AECOM's client. It may not be used, modified, reproduced or relied upon by third parties, except as agreed by AECOM or as required by law. AECOM accepts no responsibility, and denies any liability whatsoever, to any party that uses or relies on this drawing without AECOM's express written consent. Do not scale this document. All measurements must be obtained from the stated dimensions.



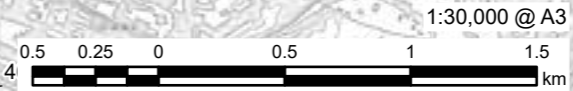
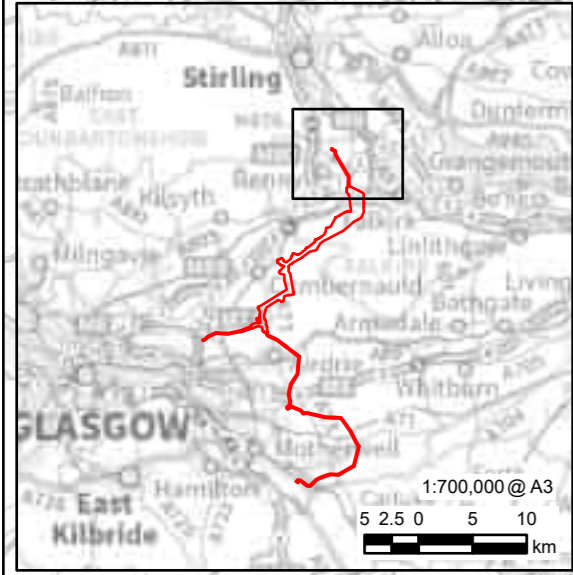
AECOM

PROJECT
Denny-Wishaw Network Upgrade

CLIENT
SPEN

CONSULTANT
AECOM Limited
1 Tanfield
Inverleith Row, Edinburgh
EH3 5DA
www.aecom.com

- LEGEND**
- Scoping Boundary
 - Substation
 - New Build Overhead Line - 500m
 - Substation - 250m
 - Upgrade Overhead Line - 250m
 - Canmore



This drawing has been prepared for the use of AECOM's client. It may not be used, modified, reproduced or relied upon by third parties, except as agreed by AECOM or as required by law. AECOM accepts no responsibility, and denies any liability whatsoever, to any party that uses or relies on this drawing without AECOM's express written consent. Do not scale this document. All measurements must be obtained from the stated dimensions.

NOTES

Contains Ordnance Survey Data © Crown Copyright and database right 2025. All rights reserved. Ordnance Survey Licence AC0000808122.

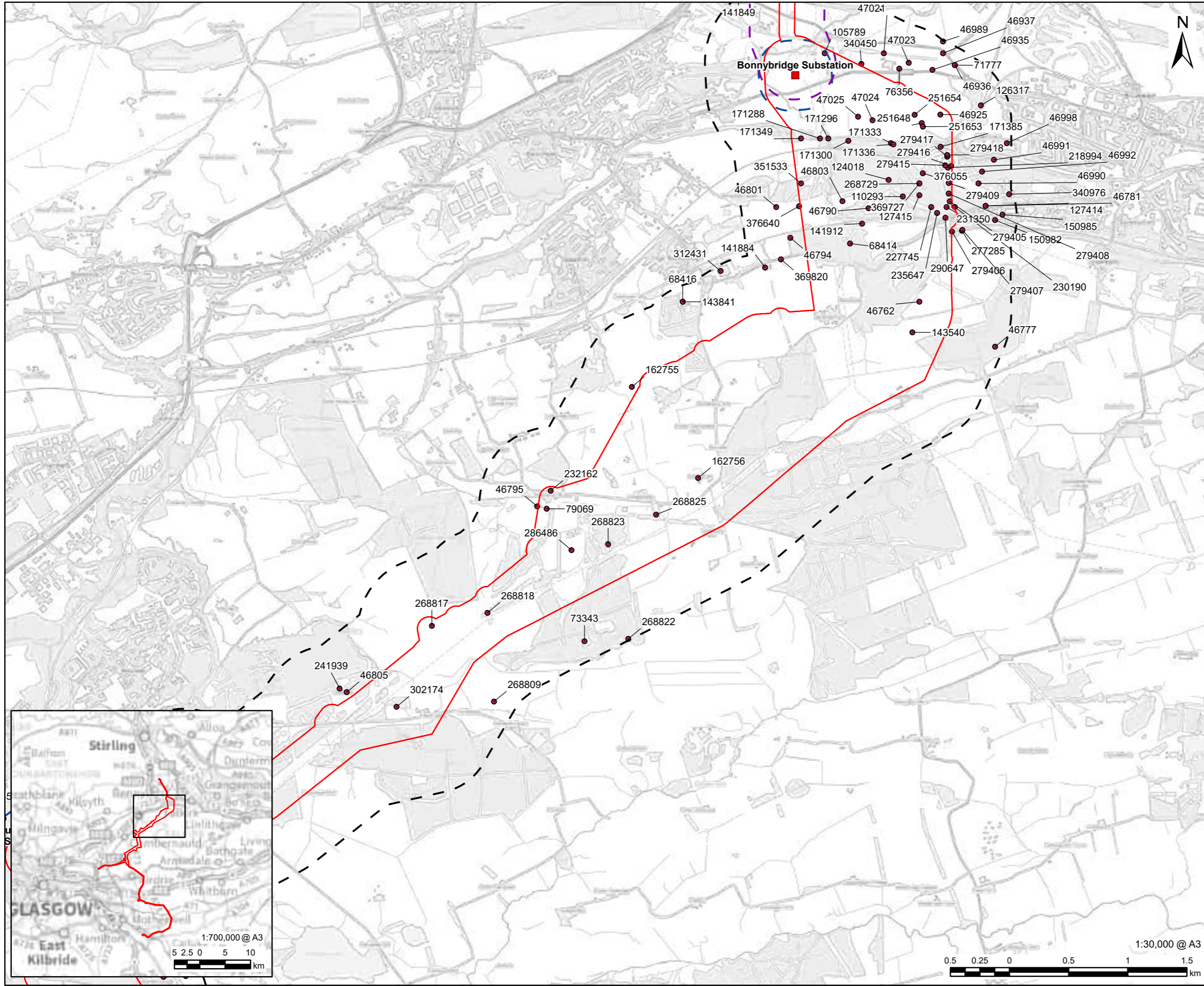
Contains Historic Environment Scotland and Ordnance Survey data © Historic Environment Scotland - Scottish Charity No. SC045925 © Crown copyright and database right 2025

ISSUE PURPOSE
SCOPING REPORT

PROJECT NUMBER
60602788

FIGURE TITLE
Non-designated Heritage Assets
Page 1 of 6

FIGURE NUMBER
Figure 6.2



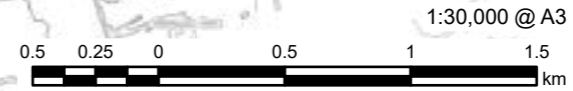
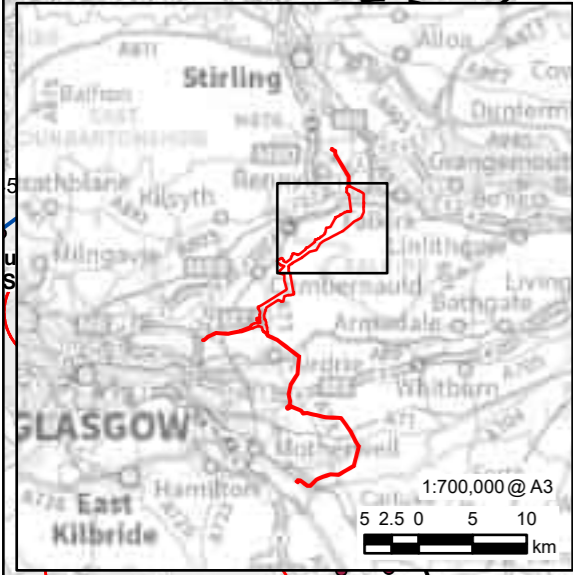
AECOM

PROJECT
Denny-Wishaw Network Upgrade

CLIENT
SPEN

CONSULTANT
AECOM Limited
1 Tanfield
Inverleith Row, Edinburgh
EH3 5DA
www.aecom.com

- LEGEND**
- Scoping Boundary
 - Substation
 - New Build Overhead Line - 500m
 - Substation - 250m
 - Uprate Overhead Line - 250m
 - Canmore



This drawing has been prepared for the use of AECOM's client. It may not be used, modified, reproduced or relied upon by third parties, except as agreed by AECOM or as required by law. AECOM accepts no responsibility, and denies any liability whatsoever, to any party that uses or relies on this drawing without AECOM's express written consent. Do not scale this document. All measurements must be obtained from the stated dimensions.

NOTES

Contains Ordnance Survey Data © Crown Copyright and database right 2025. All rights reserved. Ordnance Survey Licence AC0000808122.

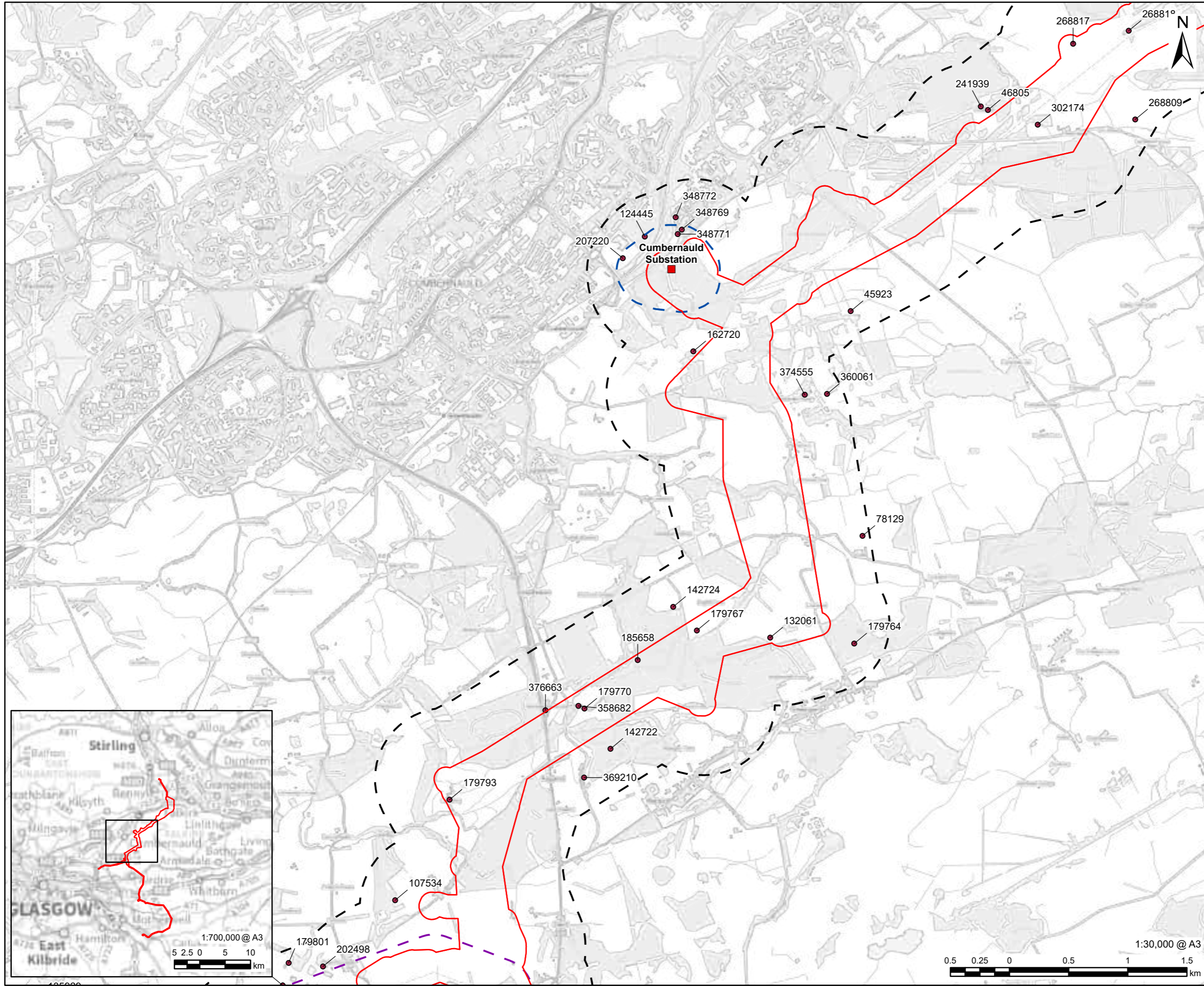
Contains Historic Environment Scotland and Ordnance Survey data © Historic Environment Scotland - Scottish Charity No. SC045925 © Crown copyright and database right 2025

ISSUE PURPOSE
SCOPING REPORT

PROJECT NUMBER
60602788

FIGURE TITLE
Non-designated Heritage Assets
Page 2 of 6

FIGURE NUMBER
Figure 6.2



PROJECT
Denny-Wishaw Network Upgrade

CLIENT
SPEN

CONSULTANT
AECOM Limited
1 Tanfield
Inverleith Row, Edinburgh
EH3 5DA
www.aecom.com

- LEGEND**
- Scoping Boundary
 - Substation
 - New Build Overhead Line - 500m
 - Substation - 250m
 - Uprate Overhead Line - 250m
 - Canmore

NOTES

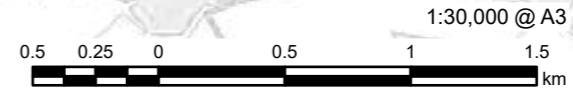
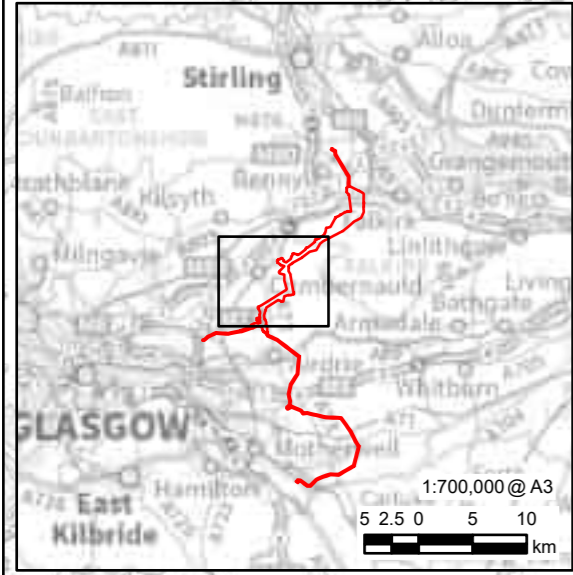
Contains Ordnance Survey Data © Crown Copyright and database right 2025. All rights reserved. Ordnance Survey Licence AC0000808122.
Contains Historic Environment Scotland and Ordnance Survey data © Historic Environment Scotland - Scottish Charity No. SC045925 © Crown copyright and database right 2025

ISSUE PURPOSE
SCOPING REPORT

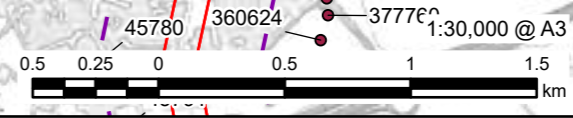
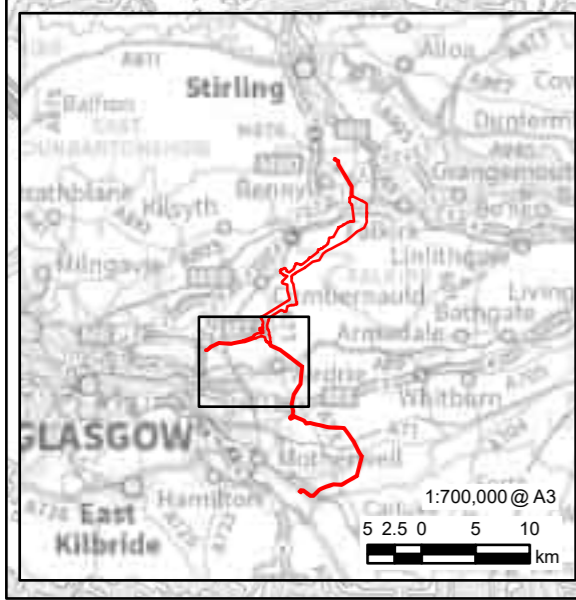
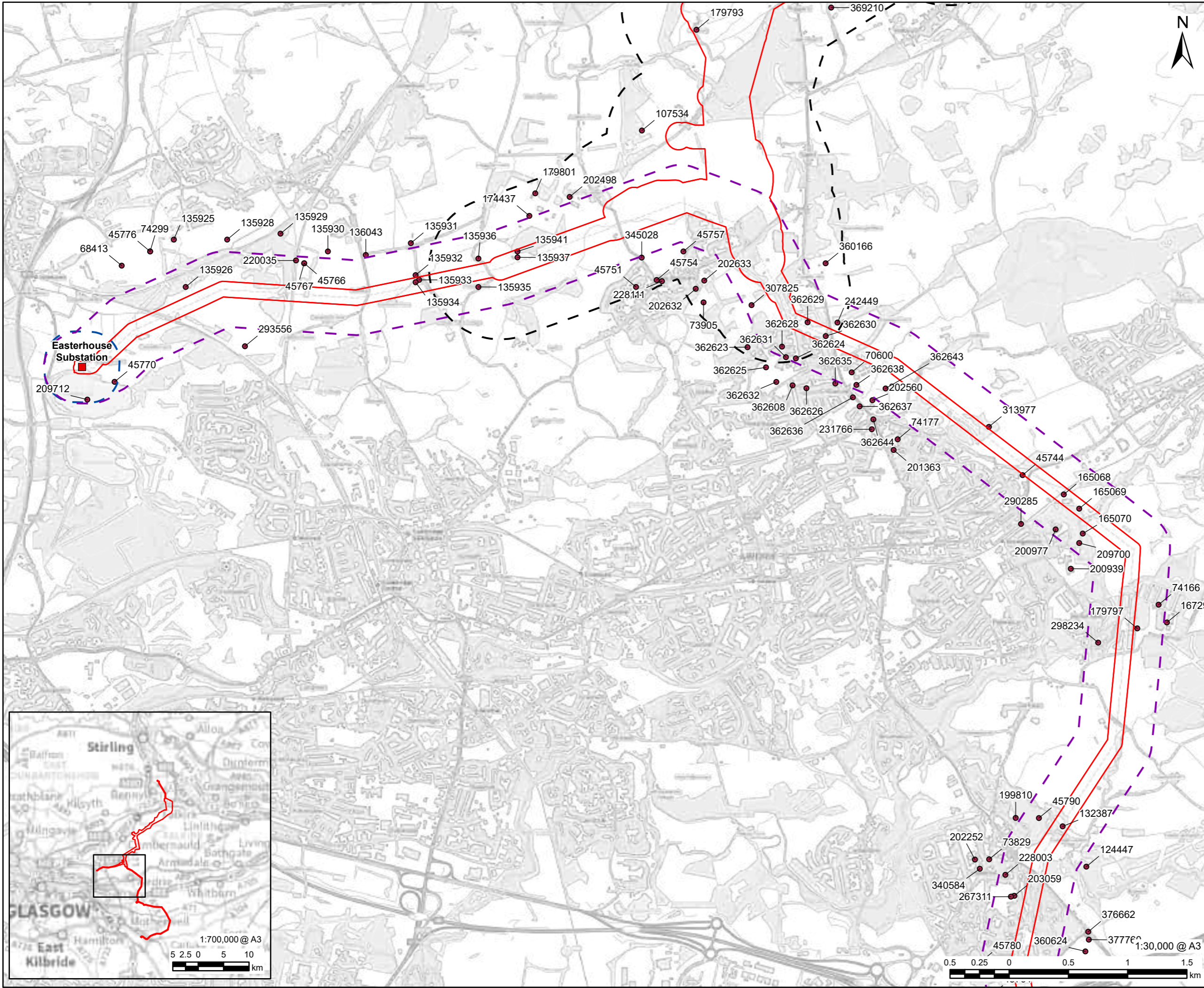
PROJECT NUMBER
60602788

FIGURE TITLE
Non-designated Heritage Assets
Page 3 of 6

FIGURE NUMBER
Figure 6.2



This drawing has been prepared for the use of AECOM's client. It may not be used, modified, reproduced or relied upon by third parties, except as agreed by AECOM or as required by law. AECOM accepts no responsibility, and denies any liability whatsoever, to any party that uses or relies on this drawing without AECOM's express written consent. Do not scale this document. All measurements must be obtained from the stated dimensions.



NOTES

Contains Ordnance Survey Data © Crown Copyright and database right 2025. All rights reserved. Ordnance Survey Licence AC0000808122.

Contains Historic Environment Scotland and Ordnance Survey data © Historic Environment Scotland - Scottish Charity No. SC045925 © Crown copyright and database right 2025

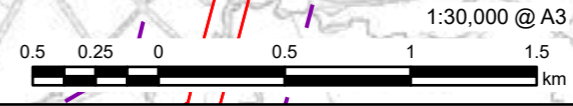
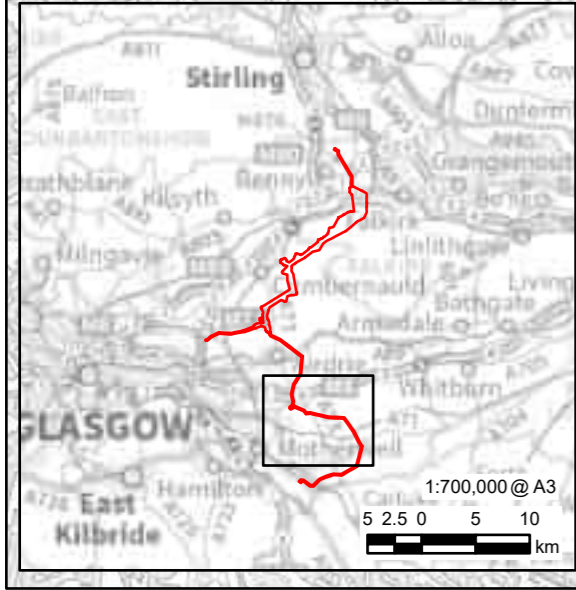
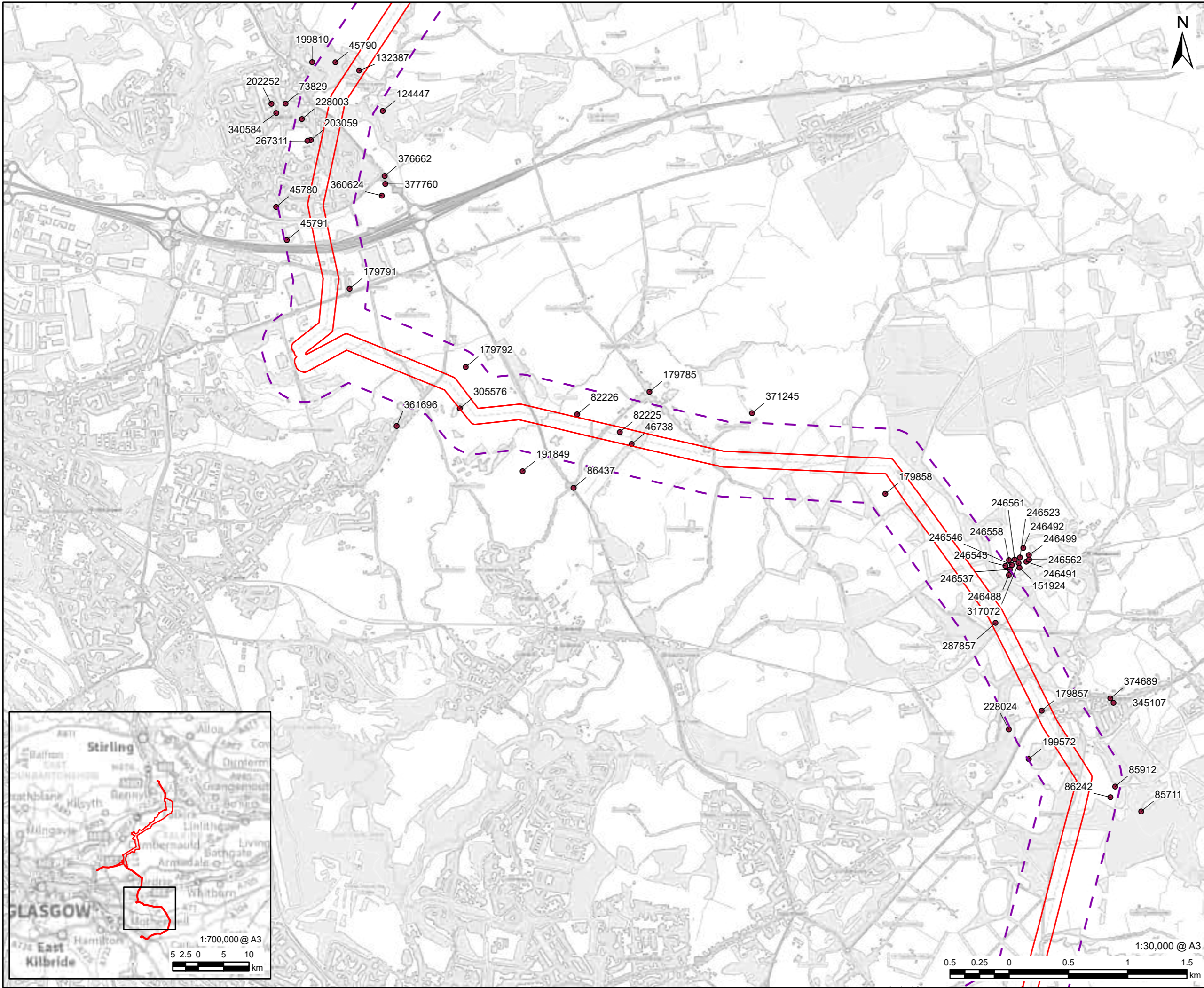
ISSUE PURPOSE
SCOPING REPORT

PROJECT NUMBER
60602788

FIGURE TITLE
Non-designated Heritage Assets
Page 4 of 6

FIGURE NUMBER
Figure 6.2

This drawing has been prepared for the use of AECOM's client. It may not be used, modified, reproduced or relied upon by third parties, except as agreed by AECOM or as required by law. AECOM accepts no responsibility, and denies any liability whatsoever, to any party that uses or relies on this drawing without AECOM's express written consent. Do not scale this document. All measurements must be obtained from the stated dimensions.



NOTES

Contains Ordnance Survey Data © Crown Copyright and database right 2025. All rights reserved. Ordnance Survey Licence AC0000808122.

Contains Historic Environment Scotland and Ordnance Survey data © Historic Environment Scotland - Scottish Charity No. SC045925 © Crown copyright and database right 2025

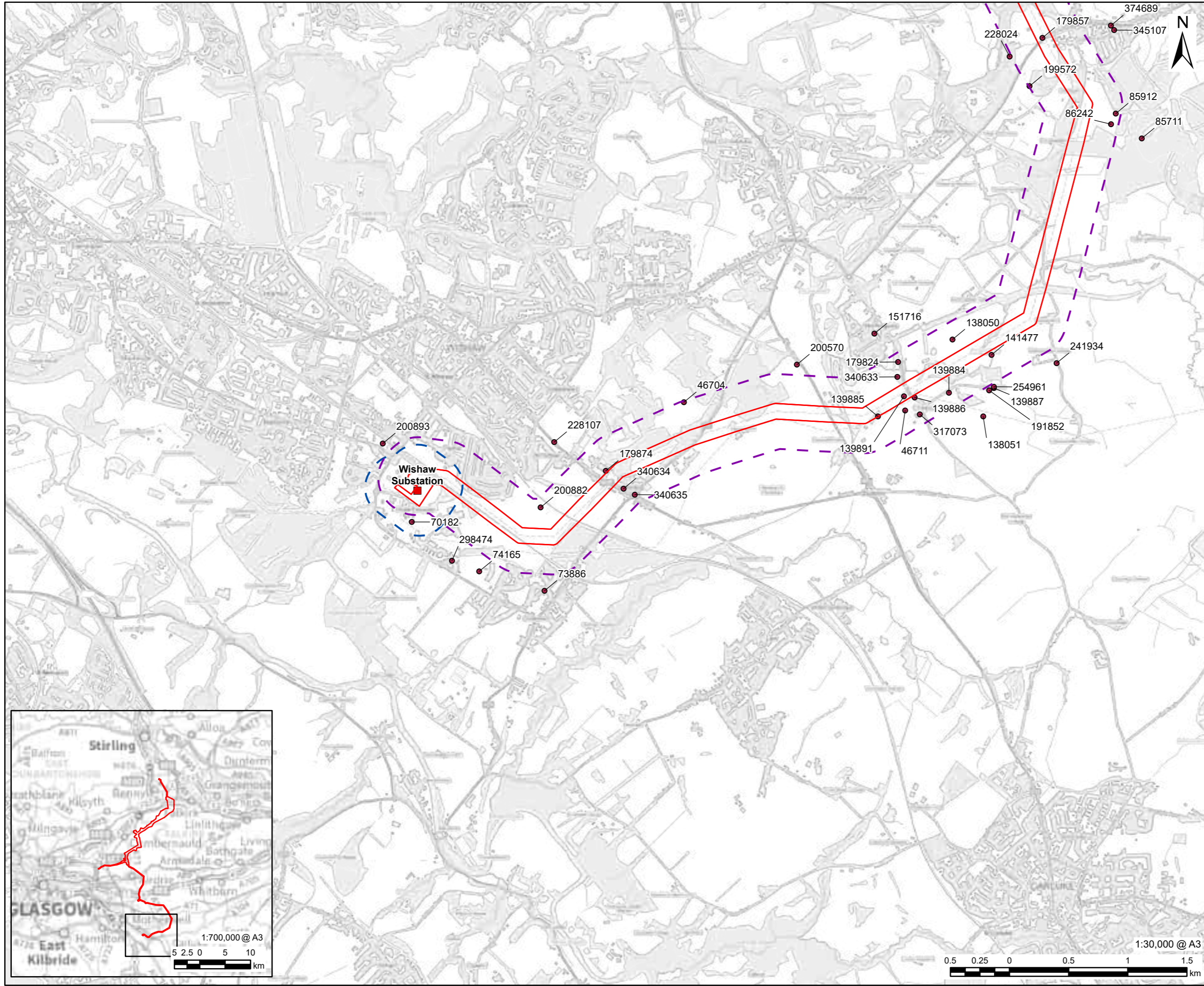
ISSUE PURPOSE
SCOPING REPORT

PROJECT NUMBER
60602788

FIGURE TITLE
Non-designated Heritage Assets
Page 5 of 6

FIGURE NUMBER
Figure 6.2

This drawing has been prepared for the use of AECOM's client. It may not be used, modified, reproduced or relied upon by third parties, except as agreed by AECOM or as required by law. AECOM accepts no responsibility, and denies any liability whatsoever, to any party that uses or relies on this drawing without AECOM's express written consent. Do not scale this document. All measurements must be obtained from the stated dimensions.



PROJECT
 Denny-Wishaw Network Upgrade

CLIENT
 SPEN

CONSULTANT
 AECOM Limited
 1 Tanfield
 Inverleith Row, Edinburgh
 EH3 5DA
 www.aecom.com

- LEGEND**
- Scoping Boundary
 - Substation
 - New Build Overhead Line - 500m
 - Upgrade Overhead Line - 250m
 - Canmore

NOTES

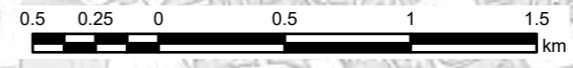
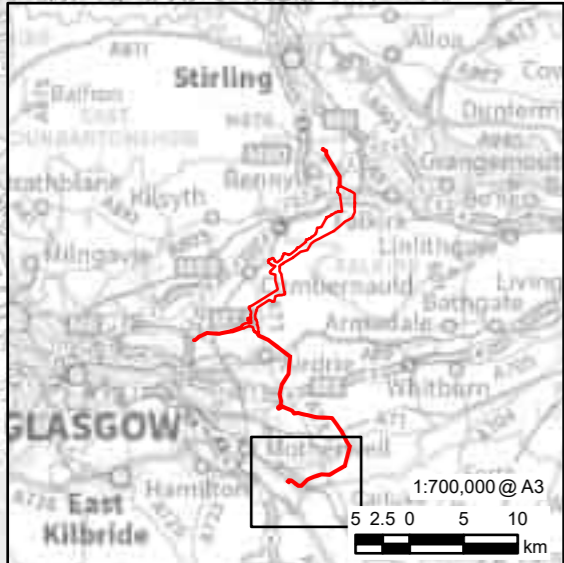
Contains Ordnance Survey Data © Crown Copyright and database right 2025. All rights reserved. Ordnance Survey Licence AC0000808122.
 Contains Historic Environment Scotland and Ordnance Survey data © Historic Environment Scotland - Scottish Charity No. SC045925 © Crown copyright and database right 2025

ISSUE PURPOSE
 SCOPING REPORT

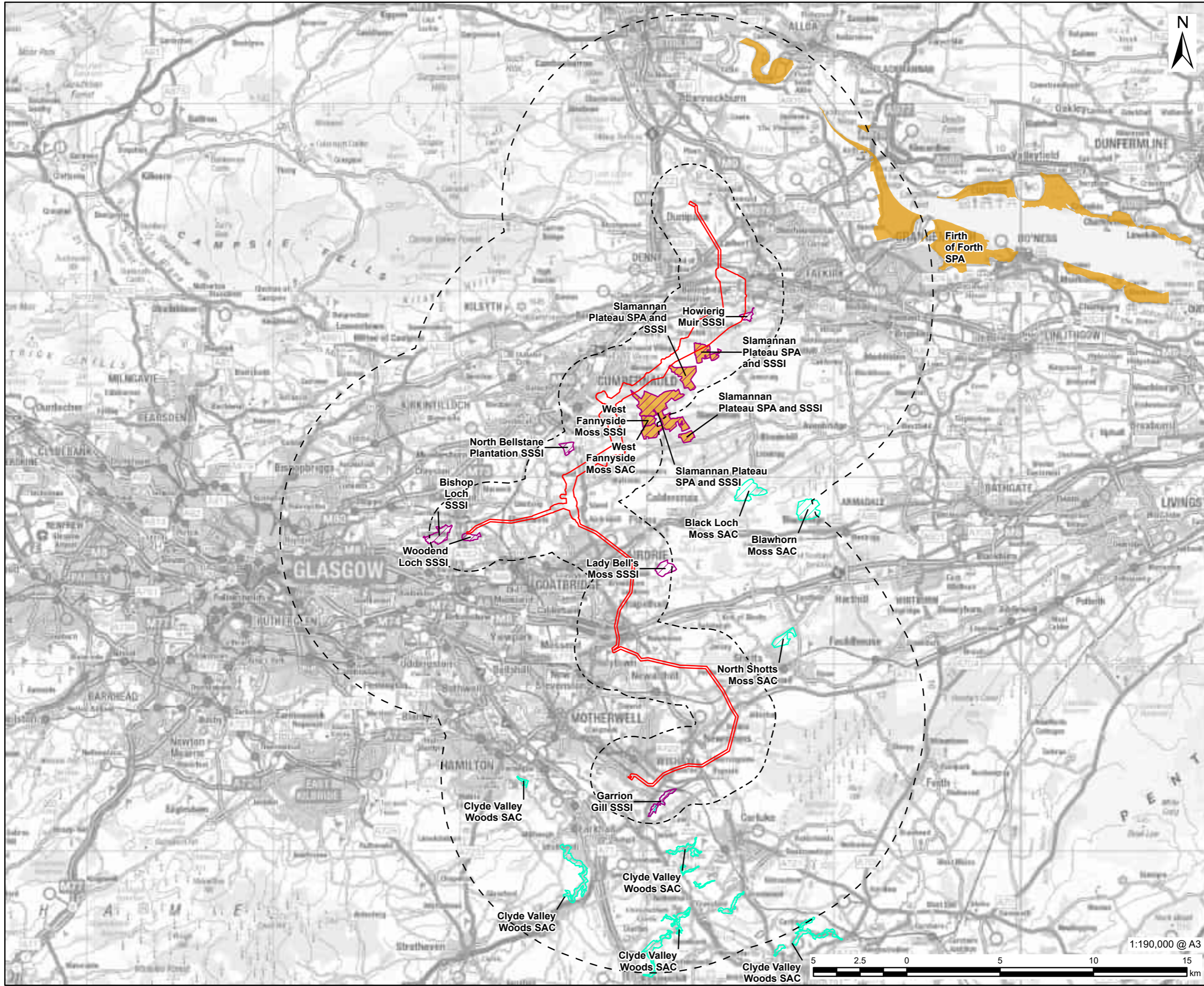
PROJECT NUMBER
 60602788

FIGURE TITLE
 Non-designated Heritage Assets
 Page 6 of 6

FIGURE NUMBER
 Figure 6.2



This drawing has been prepared for the use of AECOM's client. It may not be used, modified, reproduced or relied upon by third parties, except as agreed by AECOM or as required by law. AECOM accepts no responsibility, and denies any liability whatsoever, to any party that uses or relies on this drawing without AECOM's express written consent. Do not scale this document. All measurements must be obtained from the stated dimensions.



LEGEND

	Scoping Boundary
	Scoping Boundary 2km Buffer
	Scoping Boundary 10km Buffer
	Site of Special Scientific Interest (SSSI)
	Special Protection Area (SPA)
	Special Area of Conservation (SAC)

NOTES

Contains Ordnance Survey Data © Crown Copyright and database right 2025. All rights reserved. Ordnance Survey Licence AC0000808122.
Contains Nature Scot information licensed under the Open Government Licence v3.0


ISSUE PURPOSE
SCOPING REPORT

PROJECT NUMBER
60602788

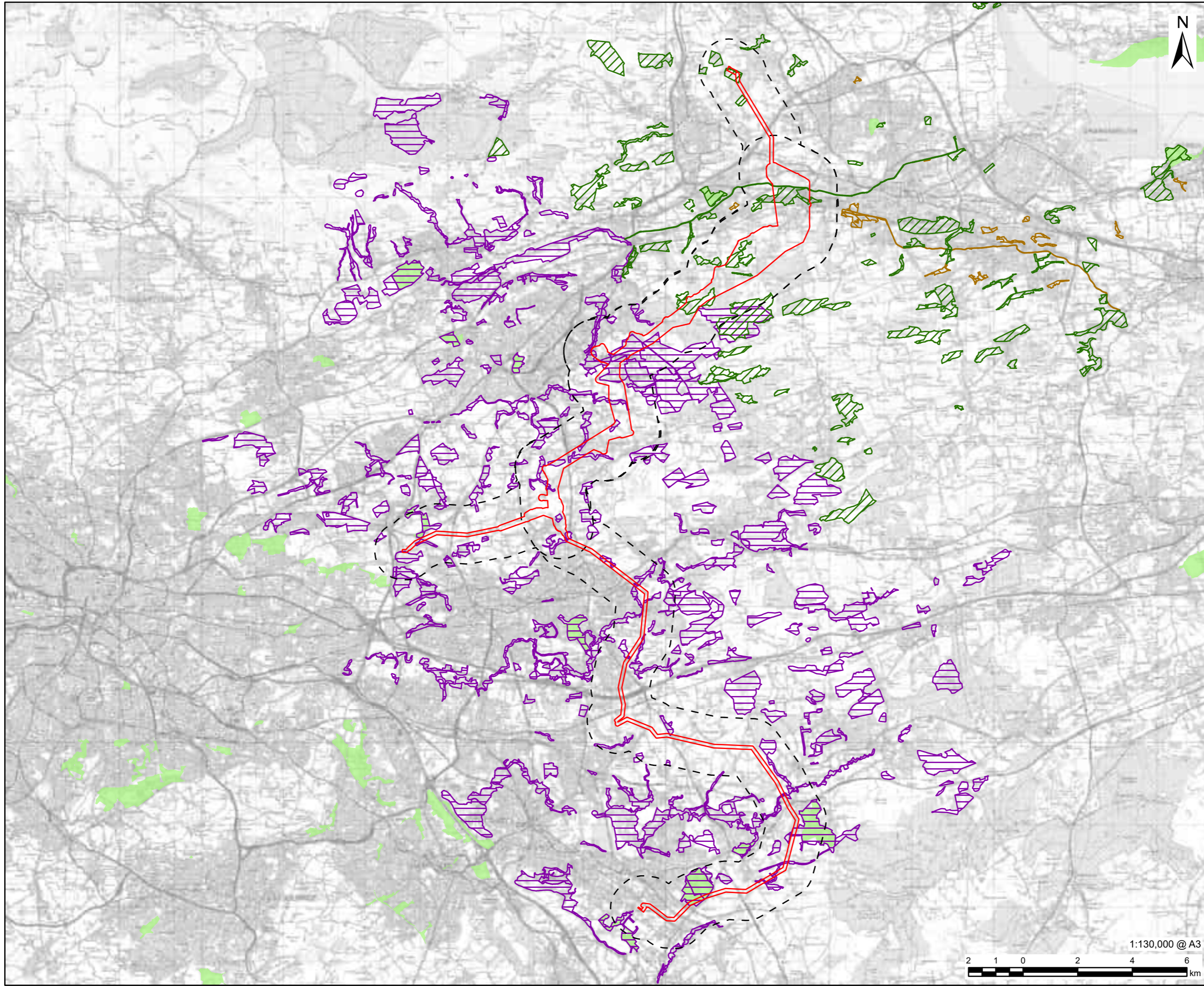
FIGURE TITLE
Nature Conservation Sites – Statutory Sites

FIGURE NUMBER
Figure 7.1

1:190,000 @ A3



This drawing has been prepared for the use of AECOM's client. It may not be used, modified, reproduced or relied upon by third parties, except as agreed by AECOM or as required by law. AECOM accepts no responsibility, and denies any liability whatsoever, to any party that uses or relies on this drawing without AECOM's express written consent. Do not scale this document. All measurements must be obtained from the stated dimensions.



AECOM

PROJECT
Denny-Wishaw Network Upgrade

CLIENT
SPEN

CONSULTANT
AECOM Limited
1 Tanfield
Inverleith Row, Edinburgh
EH3 5DA
www.aecom.com

- LEGEND**
- Scoping Boundary
 - Scoping Boundary 1km Buffer
 - Wildlife Sites (Falkirk Council)
 - Site of Importance for Nature Conservation (SINC) (Falkirk Council)
 - Sites of Interest for Nature Conservation (North Lanarkshire Council)
 - Local Nature Reserve

NOTES

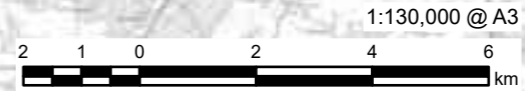
Contains Ordnance Survey Data © Crown Copyright and database right 2025. All rights reserved. Ordnance Survey Licence AC0000808122.
Contains SNH information licensed under the Open Government Licence v3.0 Copyright North Lanarkshire Council, contains Ordnance Survey data © Crown copyright and database right (2023)
Copyright Falkirk Council, contains Ordnance Survey data © Crown copyright and database right 2022

ISSUE PURPOSE
SCOPING REPORT

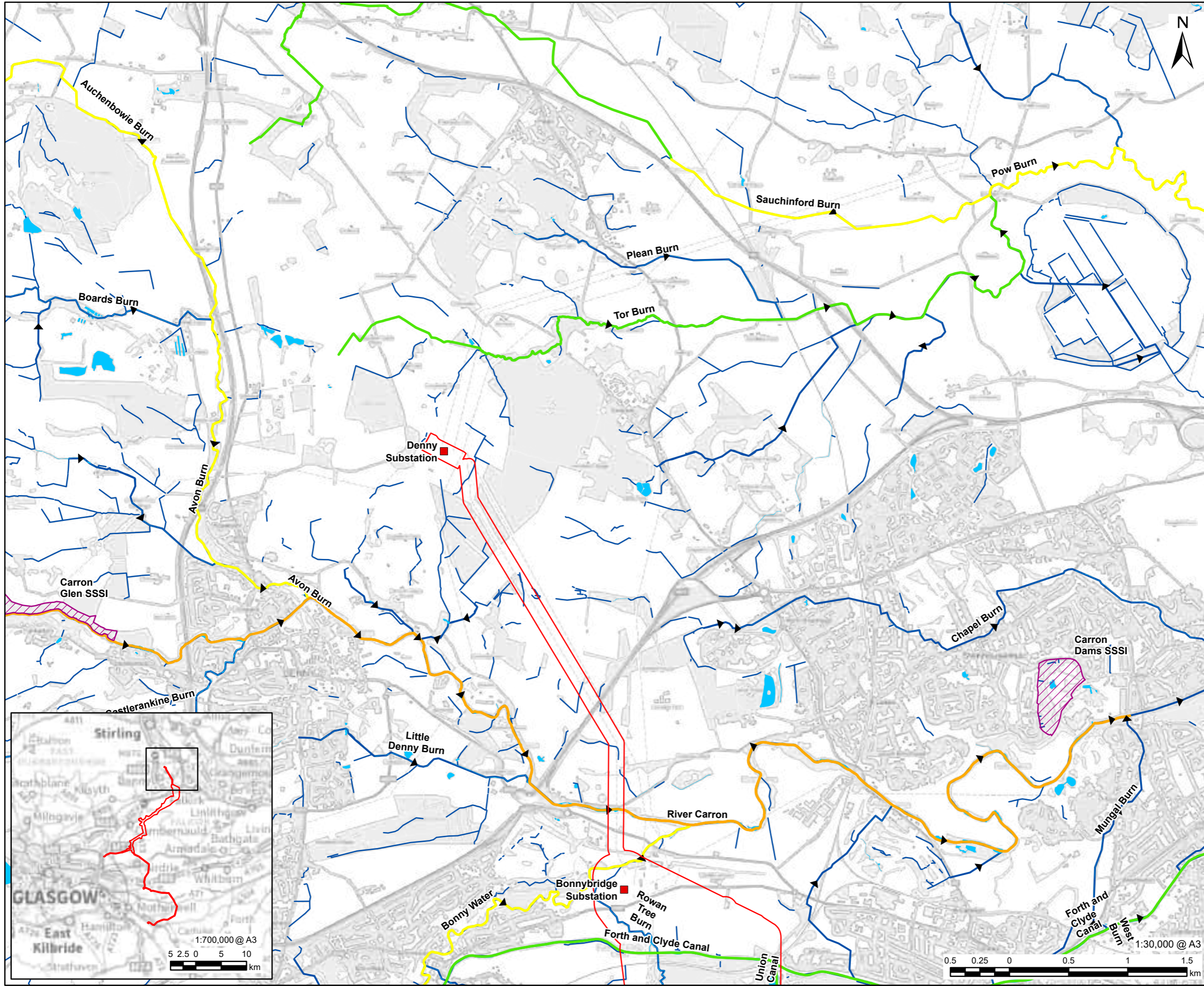
PROJECT NUMBER
60602788

FIGURE TITLE
Nature Conservation Sites – Local Sites

FIGURE NUMBER
Figure 7.2



This drawing has been prepared for the use of AECOM's client. It may not be used, modified, reproduced or relied upon by third parties, except as agreed by AECOM or as required by law. AECOM accepts no responsibility, and denies any liability whatsoever, to any party that uses or relies on this drawing without AECOM's express written consent. Do not scale this document. All measurements must be obtained from the stated dimensions.



AECOM

PROJECT
Denny-Wishaw Network Upgrade

CLIENT
SPEN

CONSULTANT
AECOM Limited
1 Tanfield
Inverleith Row, Edinburgh
EH3 5DA
www.aecom.com

LEGEND

- Scoping Boundary
- Substation
- Site of Special Scientific Interest (SSSI)
- Watercourse
- Waterbody
- ▶ Flow Direction

WFD Watercourse Status

- Good
- Moderate
- Poor

NOTES

Contains Ordnance Survey Data © Crown Copyright and database right 2025. All rights reserved. Ordnance Survey Licence AC0000808122.
©SEPA 2023; this SEPA product is licenced under the Open Government Licence 3.0.
Contains NatureScot information licenced under the Open Government Licence v3.0.


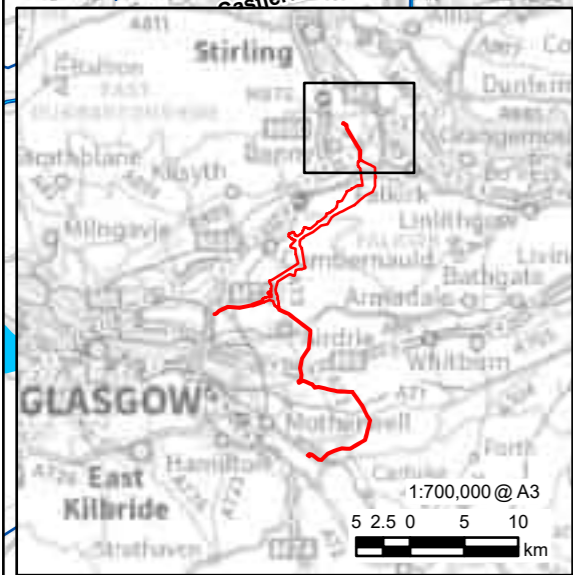
ISSUE PURPOSE
SCOPING REPORT

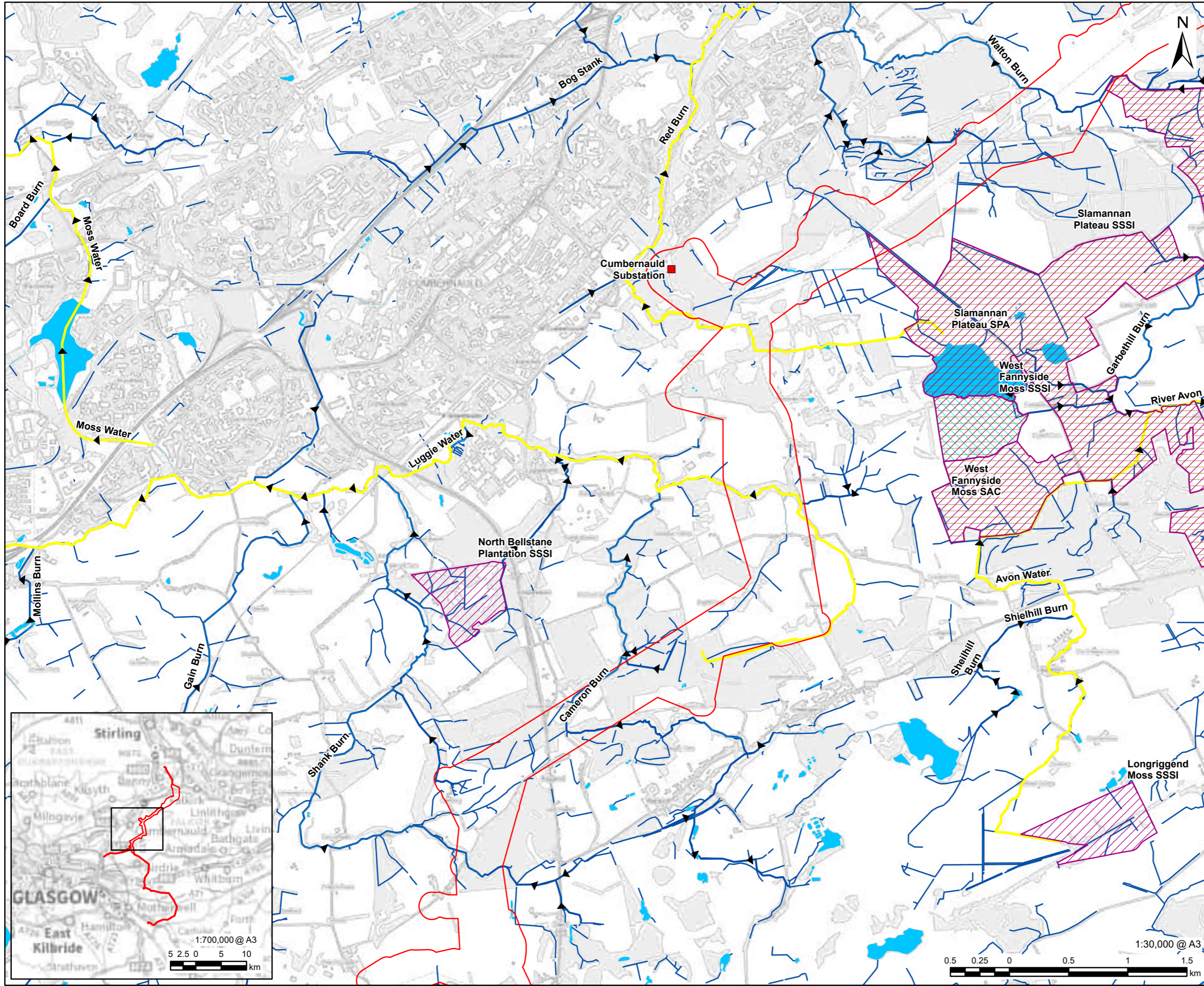
PROJECT NUMBER
60602788

FIGURE TITLE
Surface Water Receptors
Page 1 of 6

FIGURE NUMBER
Figure 8.1

This drawing has been prepared for the use of AECOM's client. It may not be used, modified, reproduced or relied upon by third parties, except as signed by AECOM or as required by law. AECOM accepts no responsibility, and denies any liability whatsoever, to any party that uses or relies on this drawing without AECOM's express written consent. Do not scale this document. All measurements must be obtained from the stated dimensions.





AECOM

PROJECT
Denny-Wishaw Network Upgrade

CLIENT
SPEN

CONSULTANT
AECOM Limited
1 Tanfield
Inverleith Row, Edinburgh
EH3 5DA
www.aecom.com

LEGEND

- Scoping Boundary
- Substation
- Site of Special Scientific Interest (SSSI)
- Special Area of Conservation (SAC)
- Special Protection Area (SPA)
- Watercourse
- Waterbody
- ▶ Flow Direction

WFD Watercourse Status

- Moderate

NOTES

Contains Ordnance Survey Data © Crown Copyright and database right 2025. All rights reserved. Ordnance Survey Licence AC0000808122.
©SEPA 2023; this SEPA product is licenced under the Open Government Licence 3.0.
Contains NatureScot information licenced under the Open Government Licence v3.0.

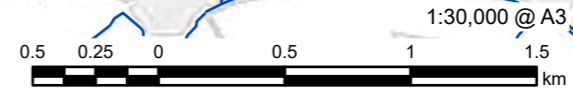
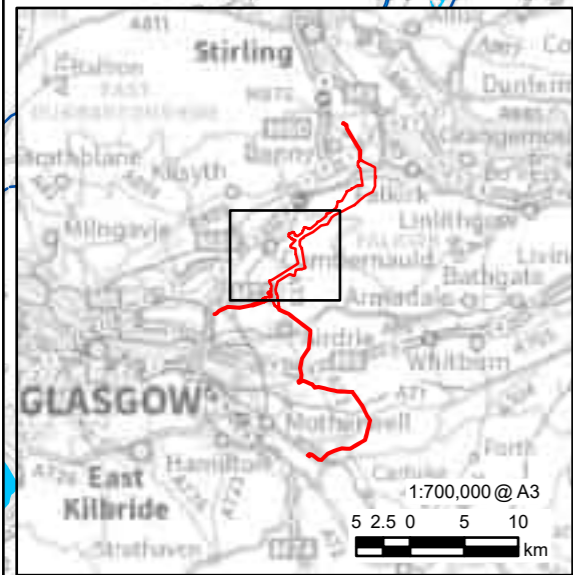
ISSUE PURPOSE
SCOPING REPORT

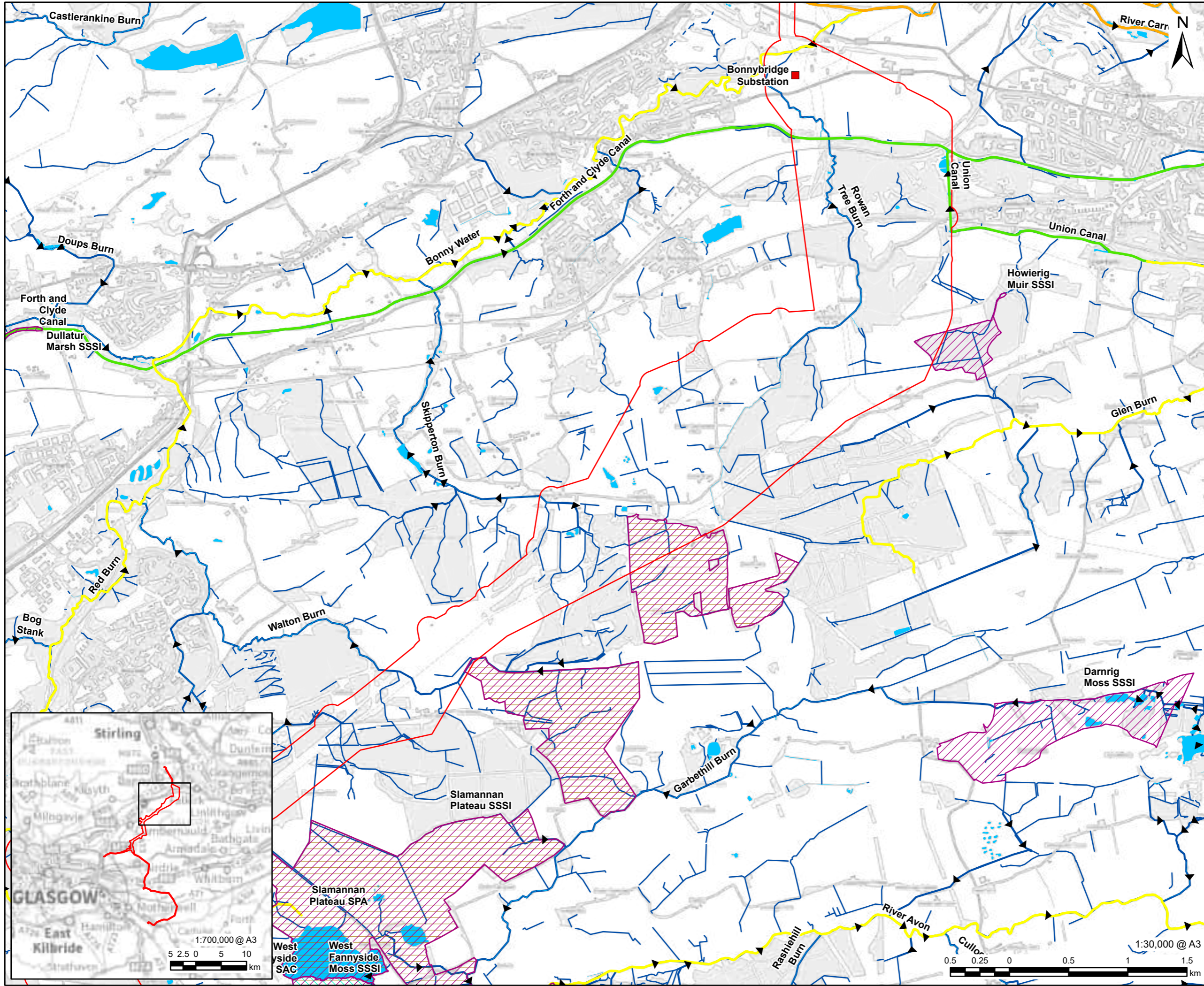
PROJECT NUMBER
60602788

FIGURE TITLE
Surface Water Receptors
Page 2 of 6

FIGURE NUMBER
Figure 8.1

This drawing has been prepared for the use of AECOM's client. It may not be used, modified, reproduced or relied upon by third parties, except as agreed by AECOM or as required by law. AECOM accepts no responsibility, and denies any liability whatsoever, to any party that uses or relies on this drawing without AECOM's express written consent. Do not scale this document. All measurements must be obtained from the stated dimensions.





AECOM

PROJECT
Denny-Wishaw Network Upgrade

CLIENT
SPEN

CONSULTANT
AECOM Limited
1 Tanfield
Inverleith Row, Edinburgh
EH3 5DA
www.aecom.com

LEGEND

- Scoping Boundary
- Substation
- Site of Special Scientific Interest (SSSI)
- Special Area of Conservation (SAC)
- Special Protection Area (SPA)
- Watercourse
- Waterbody
- Flow Direction
- WFD Watercourse Status
 - Good
 - Moderate

NOTES

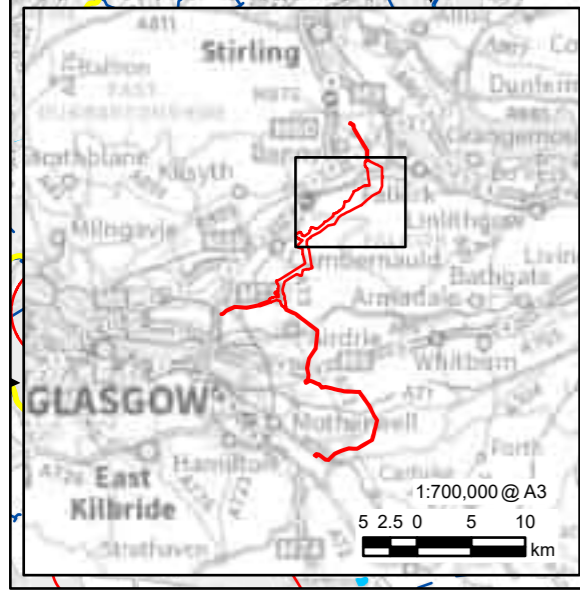
Contains Ordnance Survey Data © Crown Copyright and database right 2025. All rights reserved. Ordnance Survey Licence AC0000808122.
©SEPA 2023; this SEPA product is licenced under the Open Government Licence 3.0.
Contains NatureScot information licenced under the Open Government Licence v3.0.

ISSUE PURPOSE
SCOPING REPORT

PROJECT NUMBER
60602788

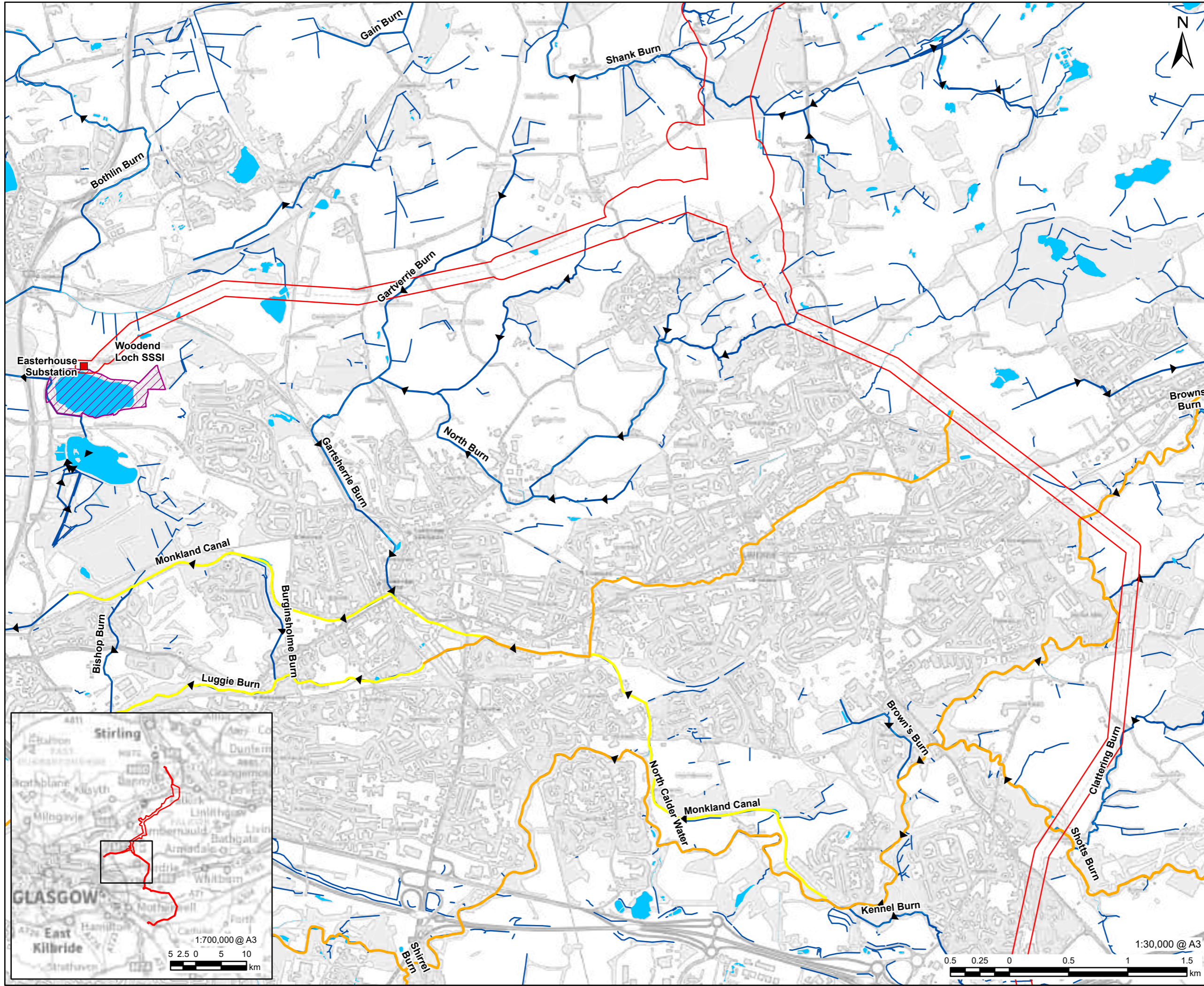
FIGURE TITLE
Surface Water Receptors
Page 3 of 6

FIGURE NUMBER
Figure 8.1



LEGEND

- Scoping Boundary
- Substation
- Site of Special Scientific Interest (SSSI)
- Watercourse
- Waterbody
- ▶ Flow Direction
- WFD Watercourse Status**
- Moderate
- Poor



NOTES

Contains Ordnance Survey Data © Crown Copyright and database right 2025. All rights reserved. Ordnance Survey Licence AC000808122.
 ©SEPA 2023; this SEPA product is licenced under the Open Government Licence 3.0.
 Contains NatureScot information licenced under the Open Government Licence v3.0.

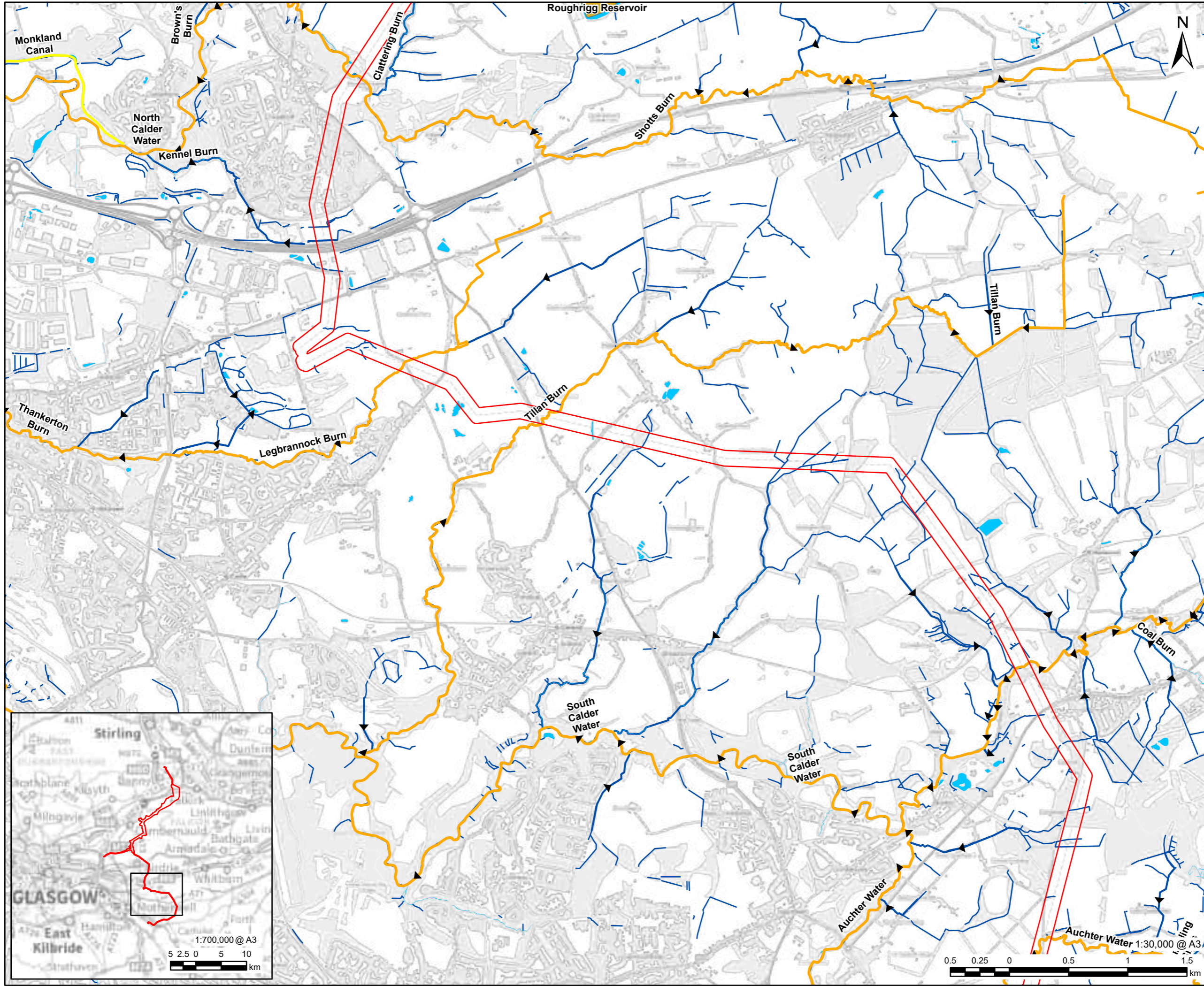
ISSUE PURPOSE
SCOPING REPORT

PROJECT NUMBER
60602788

FIGURE TITLE
Surface Water Receptors
Page 4 of 6

FIGURE NUMBER
Figure 8.1

This drawing has been prepared for the use of AECOM's client. It may not be used, modified, reproduced or relied upon by third parties, except as agreed by AECOM or as required by law. AECOM accepts no responsibility, and denies any liability whatsoever, to any party that uses or relies on this drawing without AECOM's express written consent. Do not scale this document. All measurements must be obtained from the stated dimensions.



- LEGEND**
- Scoping Boundary
 - Substation
 - Watercourse
 - Waterbody
 - Flow Direction
- WFD Waterbody Status**
- Poor
- WFD Watercourse Status**
- Moderate
 - Poor

NOTES

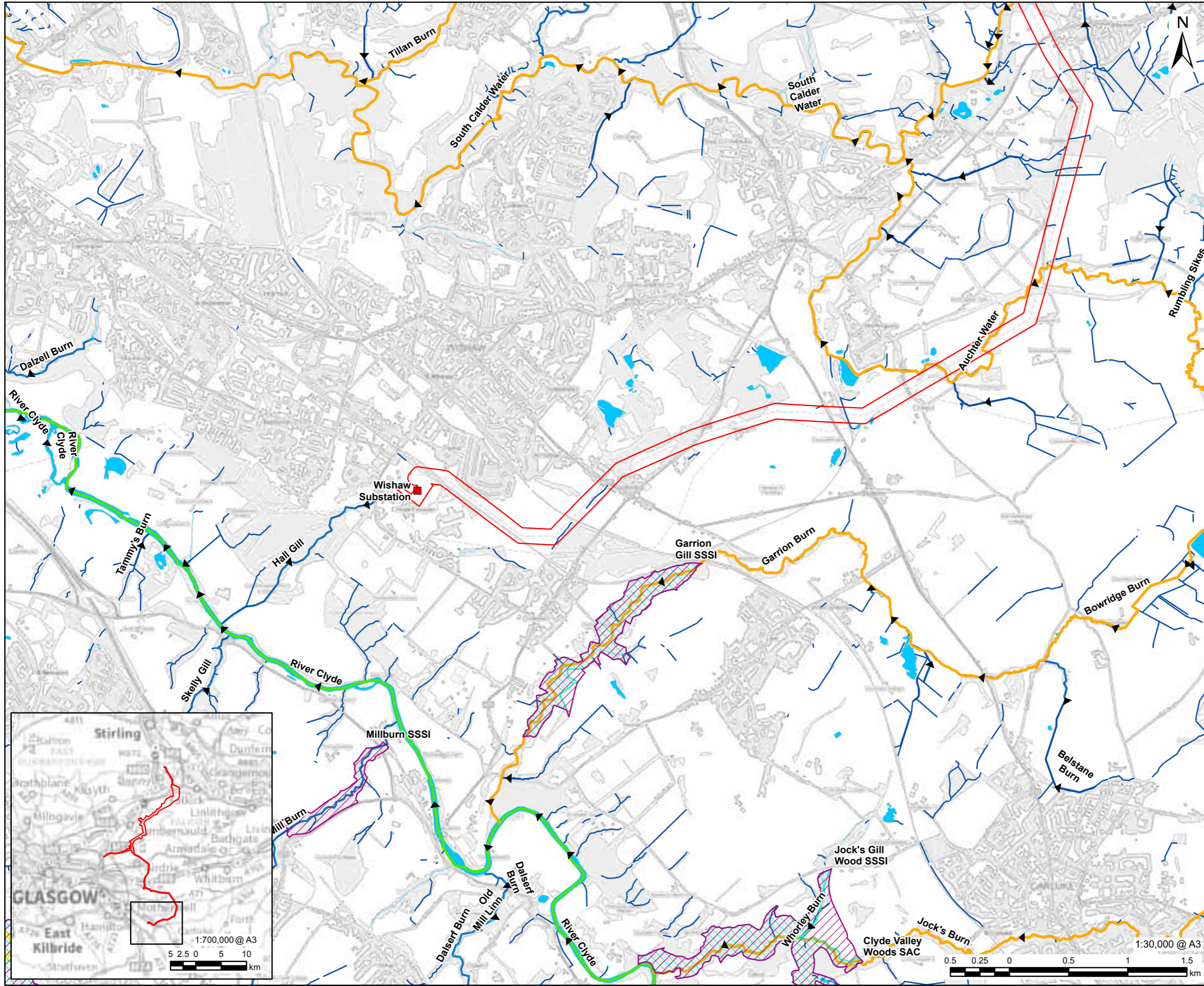
Contains Ordnance Survey Data © Crown Copyright and database right 2025. All rights reserved. Ordnance Survey Licence AC000808122.
 ©SEPA 2023; this SEPA product is licenced under the Open Government Licence 3.0.
 Contains NatureScot information licenced under the Open Government Licence v3.0.

ISSUE PURPOSE
SCOPING REPORT

PROJECT NUMBER
60602788

FIGURE TITLE
Surface Water Receptors
Page 5 of 6

FIGURE NUMBER
Figure 8.1



AECOM

PROJECT
Denny-Wishaw Network Upgrade

CLIENT
SPEN

CONSULTANT
AECOM Limited
1 Tanfield
Inverleith Row, Edinburgh
EH3 5DA
www.aecom.com

LEGEND

- Scoping Boundary
- Substation
- Site of Special Scientific Interest (SSSI)
- Special Area of Conservation (SAC)
- Watercourse
- Waterbody
- ▶ Flow Direction

WFD Watercourse Status

- Good
- Poor

NOTES

Contains Ordnance Survey Data © Crown Copyright and database right 2025. All rights reserved. Ordnance Survey Licence AC000808122.
©SEPA 2023; this SEPA product is licenced under the Open Government Licence 3.0.
Contains NatureScot information licenced under the Open Government Licence v3.0.

ISSUE PURPOSE
SCOPING REPORT

PROJECT NUMBER
60602788

FIGURE TITLE
Surface Water Receptors
Page 6 of 6

FIGURE NUMBER
Figure 8.1

This drawing has been prepared for the use of AECOM's client. It may not be used, modified, reproduced or relied upon by third parties, except as agreed by AECOM or as required by law. AECOM accepts no responsibility, and denies any liability whatsoever, to any party that uses or relies on this drawing without AECOM's express written consent. Do not scale this document. All measurements must be obtained from the stated dimensions.