







## Appendix 4.1: Ecology Survey Site Photographs



## Appendix 4.1: Ecology Site Photographs

Table 1.1: Ecology Site Photographs

Ecology Site Photographs	
	
<b>Photo 1: Conifer Plantation to the South of the Study Area.</b>	<b>Photo 2: Example of Ground cover within Conifer Plantation.</b>
	
<b>Photo 3: Example of Improved Grassland</b>	<b>Photo 4: Heavily Grazed Heather within Improved Grassland</b>
	
<b>Photo 5: Example of Localised Presence of Soft Rush within Improved Grassland.</b>	<b>Photo 6: Mosaic of Improved Grassland and Marshy Grassland to the North of the Study Area.</b>



## Ecology Site Photographs



**Photo 7: Dry Dwarf Shrub Heath on Road Verge.**



**Photo 8: Example of Small Drainage Channel to the South of the Study Area.**



**Photo 9: Example of Small Pool within Drainage Channel to the South of the Study Area.**



**Photo 10: Tree Line within the Road Verge to the South of the Study Area.**



**Photo 11: Example of Stripped Pinecones Within Plantation.**