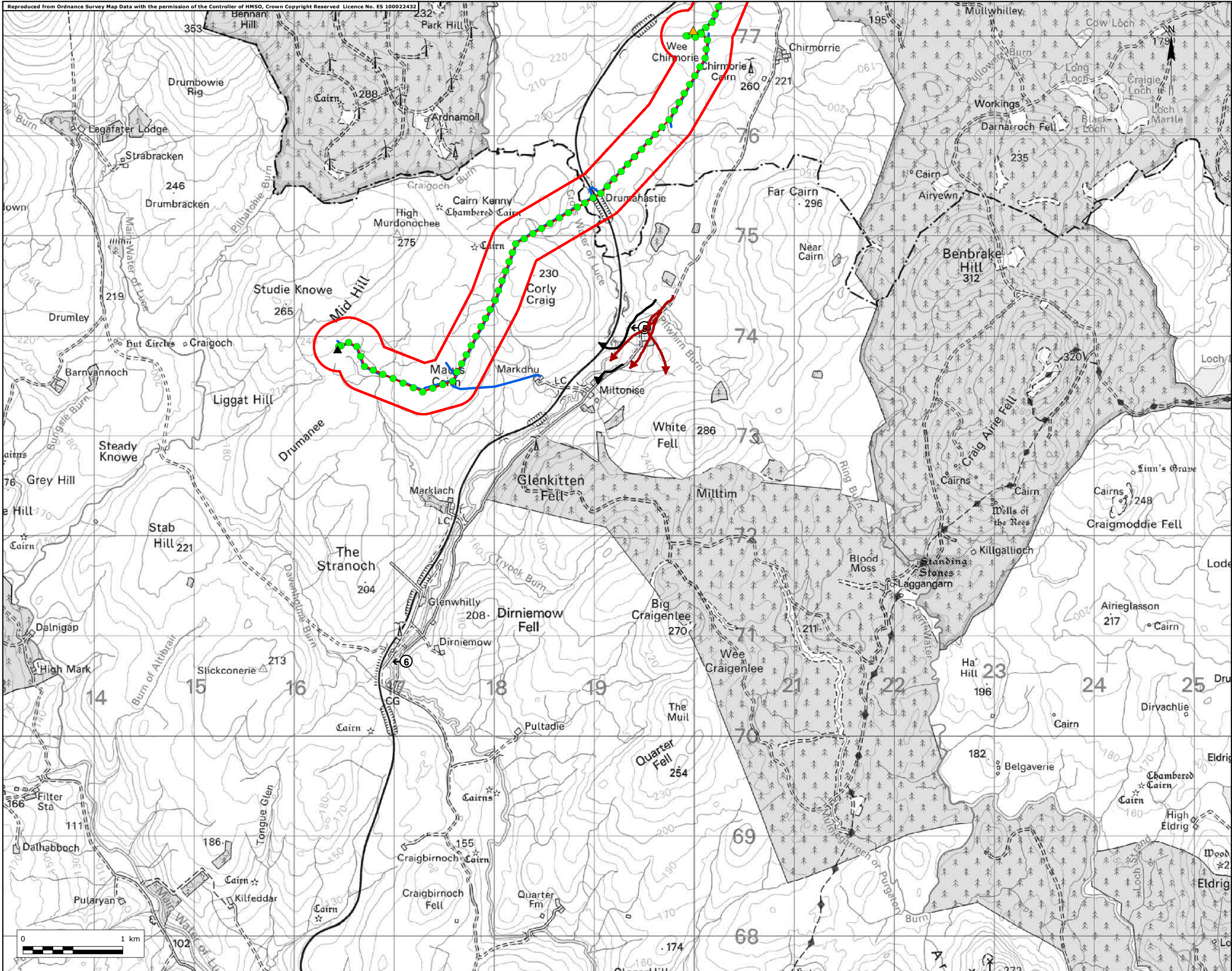


- Key
- Site Boundary
  - Mark Hill Substation
  - Proposed Pole Locations
  - Proposed Alignment
  - Indicative Access
  - Vantage Point Locations
- Fieldfare Flight Height Start**
- Outwith Collision Risk Height

Title	Figure 7.7fi
	Fieldfare Flights
Project No.	UK12-22885
Site	Stranoch and Chirmorie Wind Farms Grid Connection
Client	SP Energy Networks
Date	September 2021
Scale	1:35,000 @ A3
Issue	2
Drawn by	NL







Key  
Site Boundary

Consented  
Chirmorie  
Substation

Consented  
Stranoch  
Substation

Proposed Pole  
Locations

Proposed  
Alignment

Indicative Access

Vantage Point  
Locations

### Fieldfare Flight

#### Height Start

At 5-20 m

Outwith Collision  
Risk Height

Title  
Figure 7.7fii  
Fieldfare Flights

Project No. UK12-22885

Site  
Stranoch and Chirmorie  
Wind Farms Grid  
Connection

Client  
SP Energy Networks

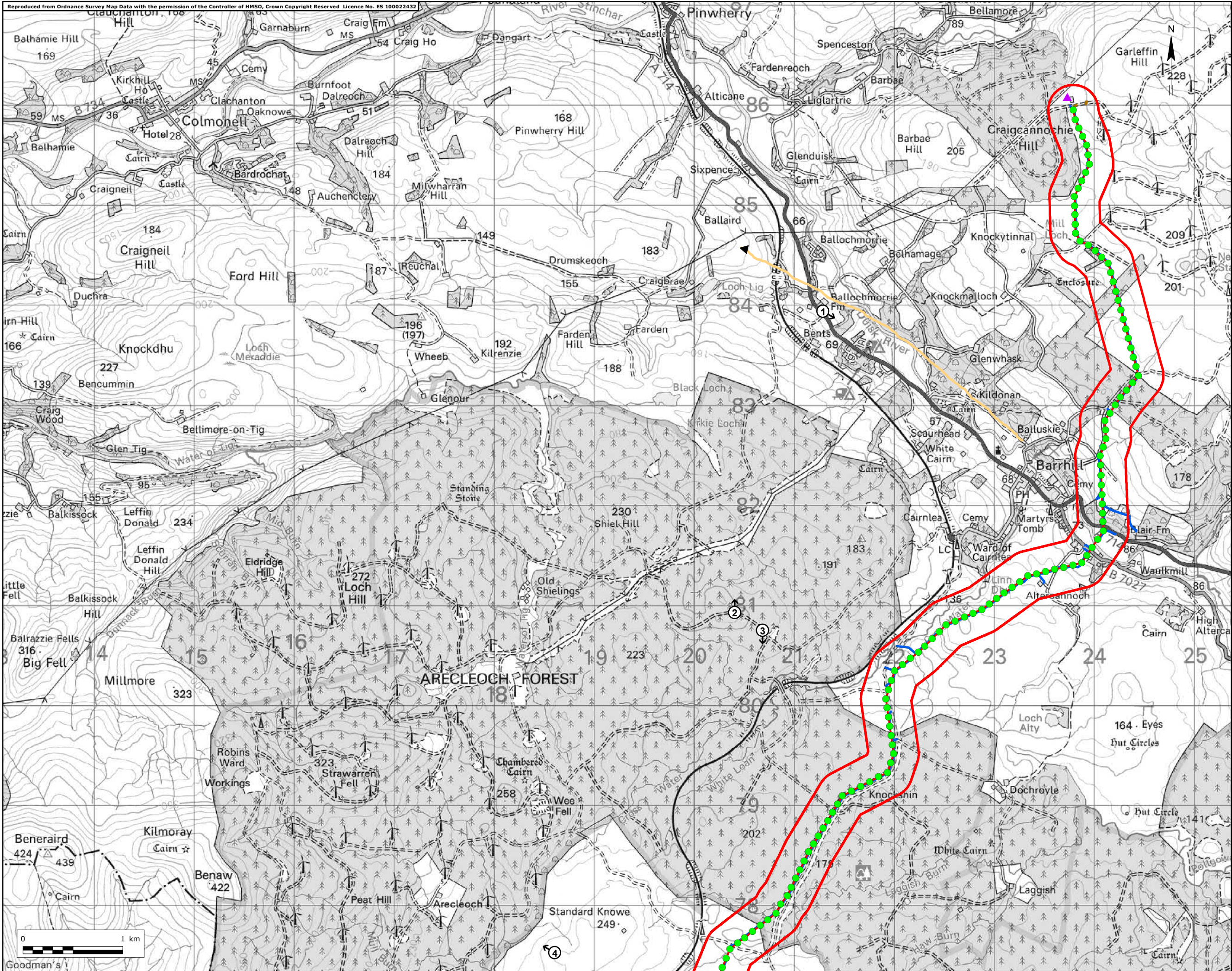
Date  
September 2021

Scale  
1:35,000 @ A3

Issue  
2 Drawn by  
NL





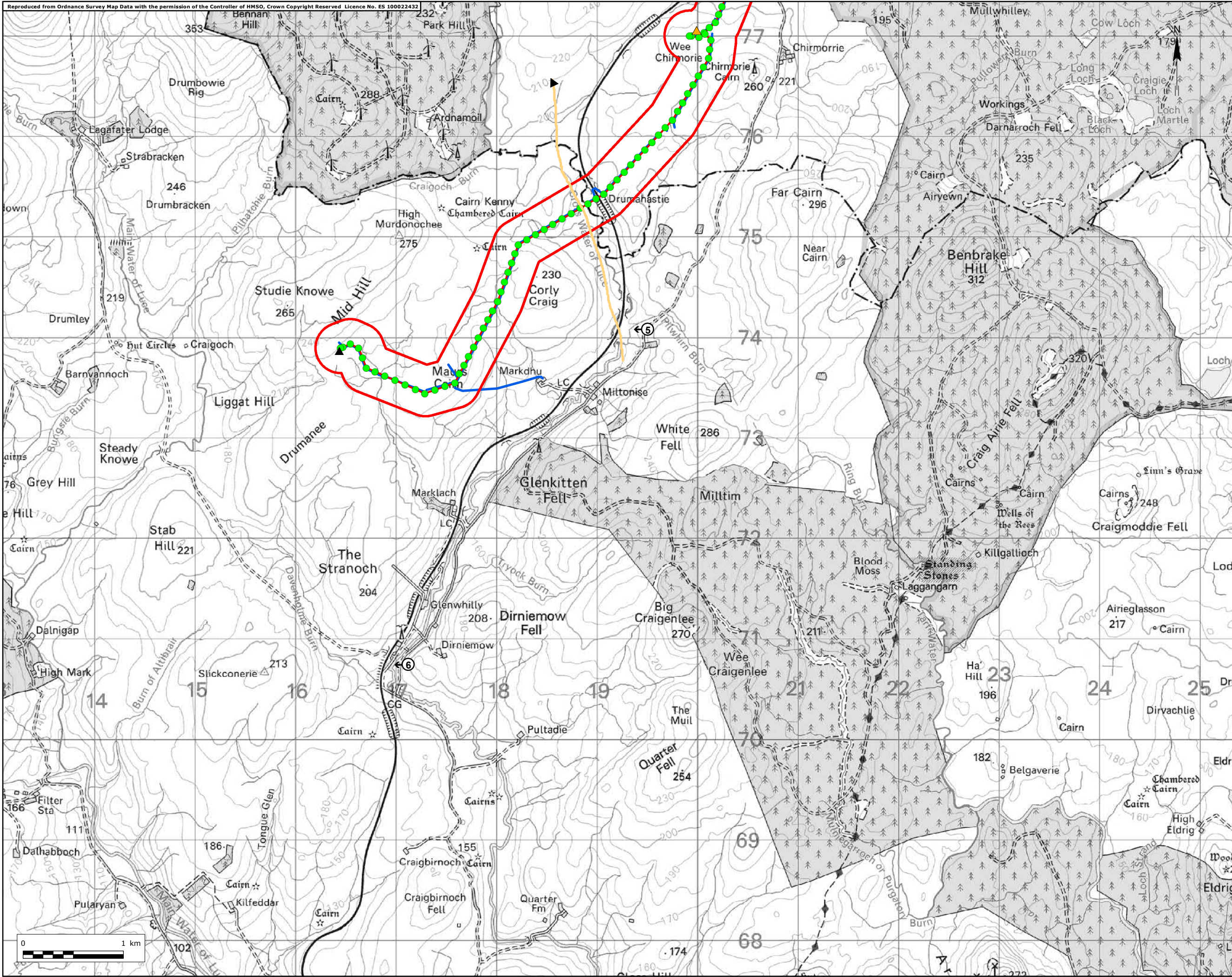



- Key
- Site Boundary
  - Mark Hill Substation
  - Proposed Pole Locations
  - Proposed Alignment
  - Indicative Access
  - Vantage Point Locations
  - Great Black-backed Gull Flight
  - Height Start
  - Outwith Collision Risk Height

Title	Figure 7.7gi
	Great Black-backed Gull Flights
Project No.	UK12-22885
Site	Stranoch and Chirmorie Wind Farms Grid Connection
Client	SP Energy Networks
Date	September 2021
Scale	1:35,000 @ A3
Issue	2
Drawn by	NL









Key


- Site Boundary
- Consented Chirmorie Substation
- Consented Stranoch Substation
- Proposed Pole Locations
- Proposed Alignment
- Indicative Access
- Vantage Point Locations

**Great Black-backed Gull Flight**

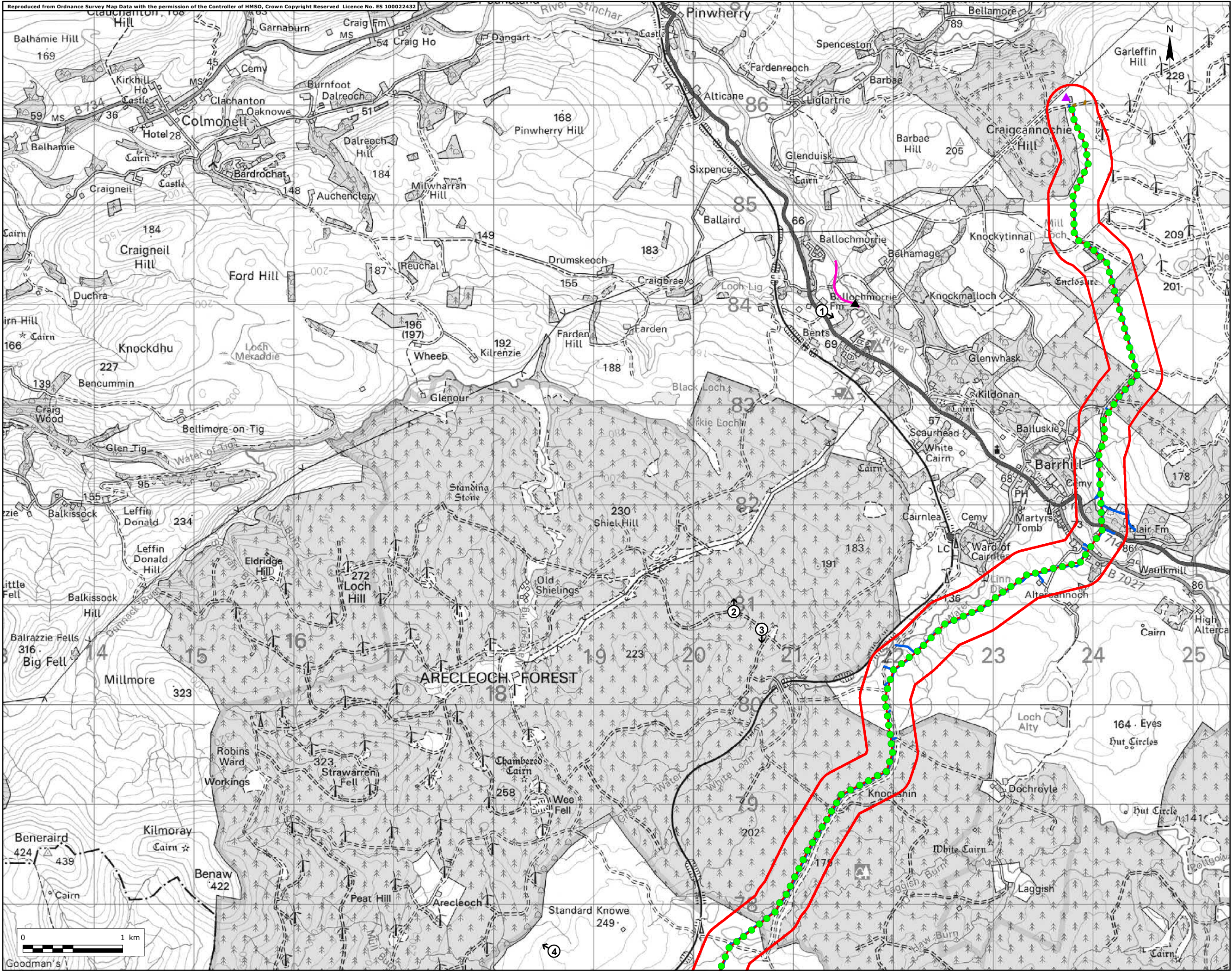
**Height Start**

- Outwith Collision Risk Height

Title		Figure 7.7gii	
Site		Great Black-backed Gull Flights	
Project No.		UK12-22885	
Site		Stranoch and Chirmorie Wind Farms Grid Connection	
Client		SP Energy Networks	
Date		September 2021	
Scale		1:35,000 @ A3	
Issue	2	Drawn by	NL





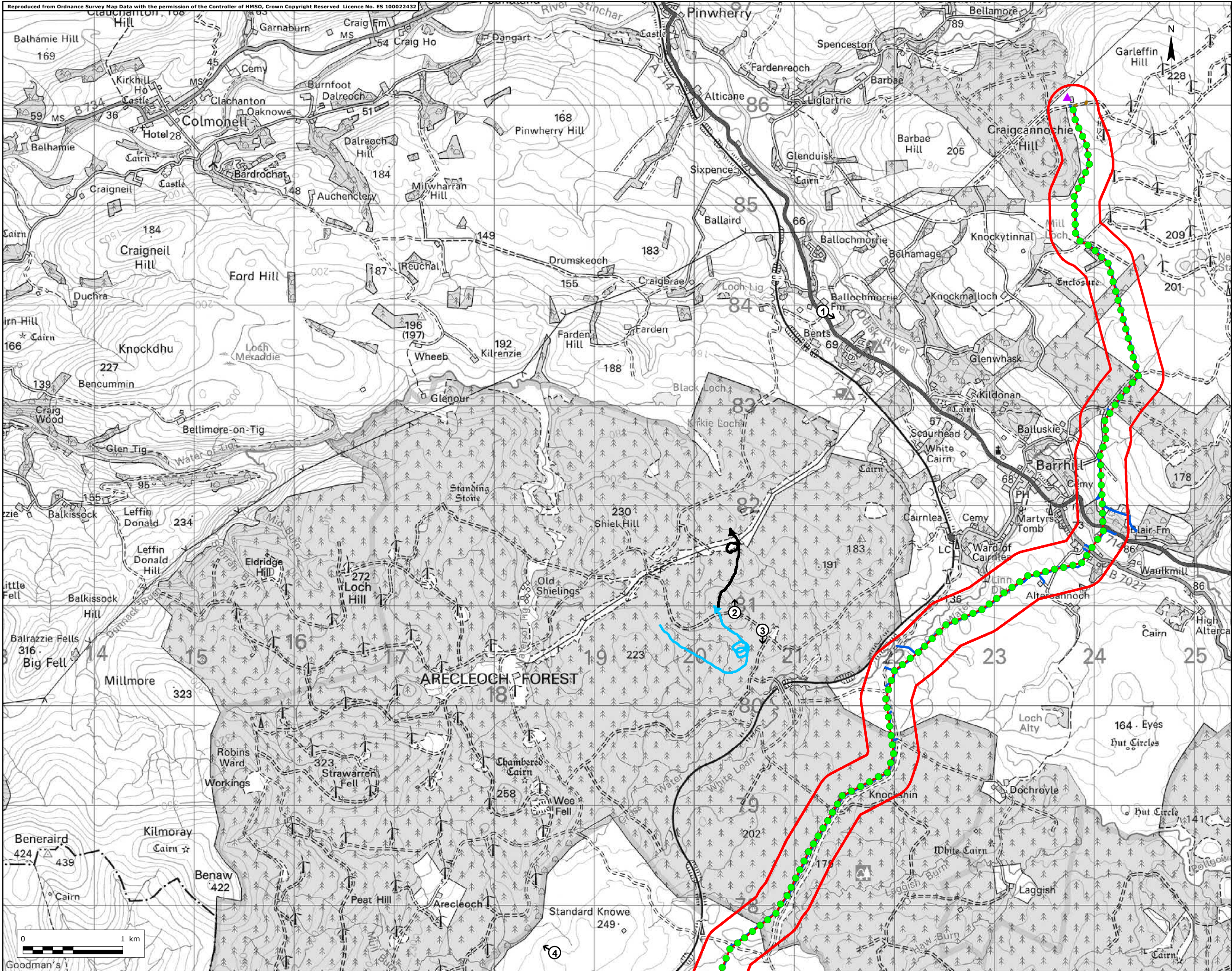


- Key
- Site Boundary
  - Mark Hill Substation
  - Proposed Pole Locations
  - Proposed Alignment
  - Indicative Access
  - Vantage Point Locations
- Goosander Flight**
- Height Start**
- At 5-20 m

Title	Figure 7.7h
	Goosander Flights
Project No.	UK12-22885
Site	Stranoch and Chirmorie Wind Farms Grid Connection
Client	SP Energy Networks
Date	September 2021
Scale	1:35,000 @ A3
Issue	2
Drawn by	NL



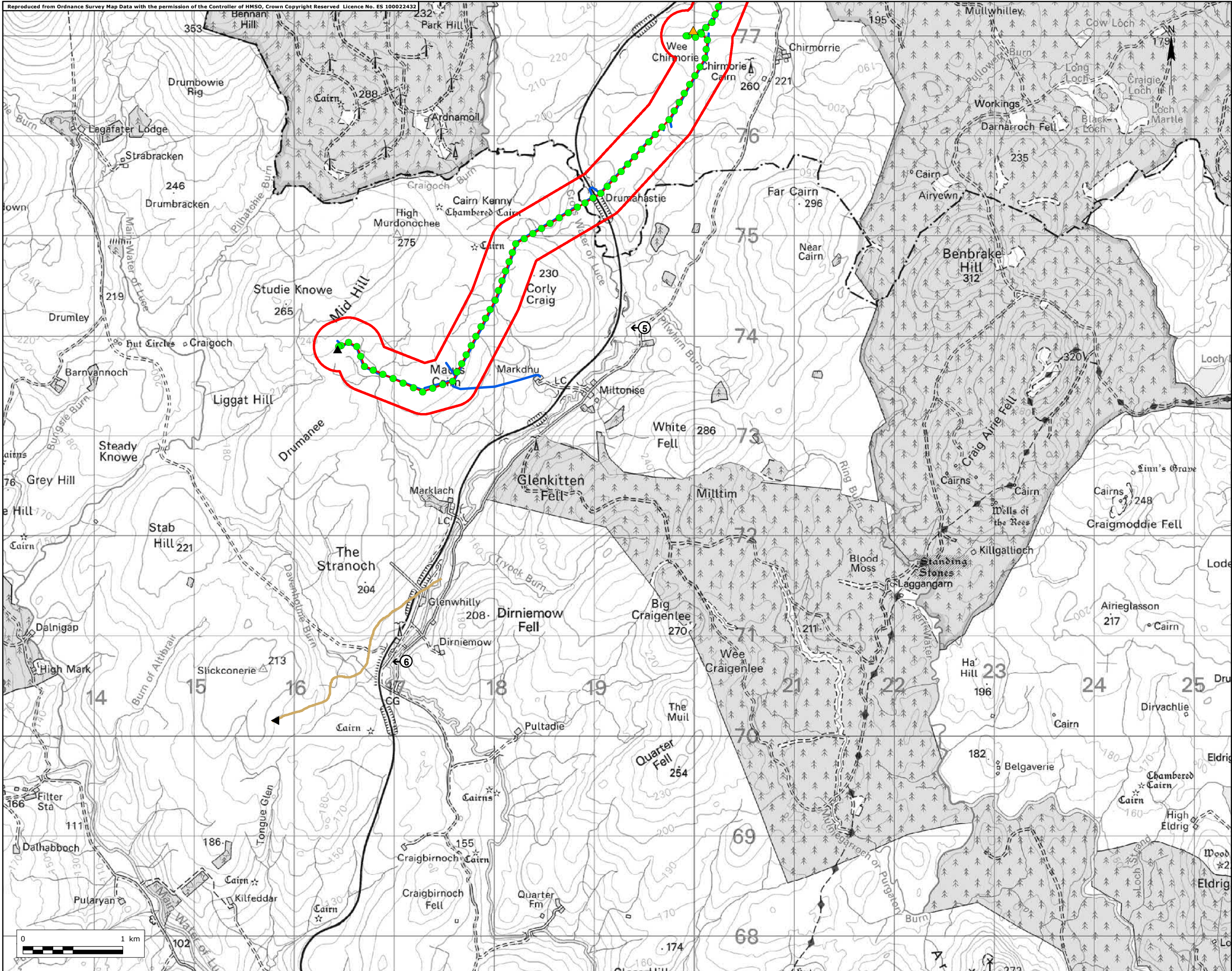




- Key
- Site Boundary
  - Mark Hill Substation
  - Proposed Pole Locations
  - Proposed Alignment
  - Indicative Access
  - Vantage Point Locations
- Goshawk Flight Height Start**
- At 5-20 m
  - Outwith Collision Risk Height

Title	Figure 7.7i
	Goshawk Flights
Project No.	UK12-22885
Site	Stranoch and Chirmorie Wind Farms Grid Connection
Client	SP Energy Networks
Date	September 2021
Scale	1:35,000 @ A3
Issue	2
Drawn by	NL

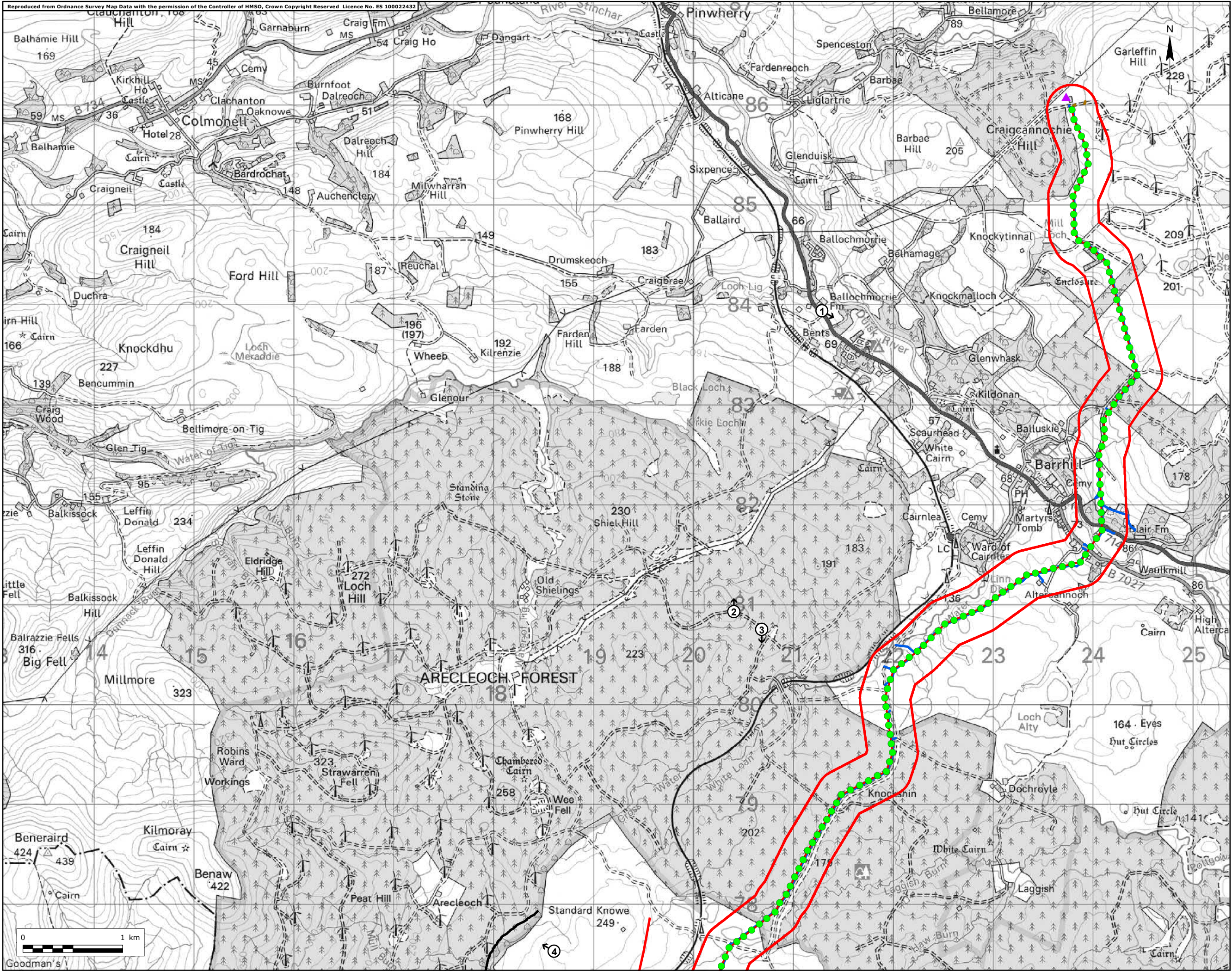




- Key
- Site Boundary
  - Consented Chirmorie Substation
  - Consented Stranoch Substation
  - Proposed Pole Locations
  - Proposed Alignment
  - Indicative Access
  - Vantage Point Locations
  - Greylag Goose Flight
  - Height Start
  - Outwith Collision Risk Height

Title	Figure 7.7j
	Greylag Goose Flights
Project No.	UK12-22885
Site	Stranoch and Chirmorie Wind Farms Grid Connection
Client	SP Energy Networks
Date	September 2021
Scale	1:35,000 @ A3
Issue	2
Drawn by	NL

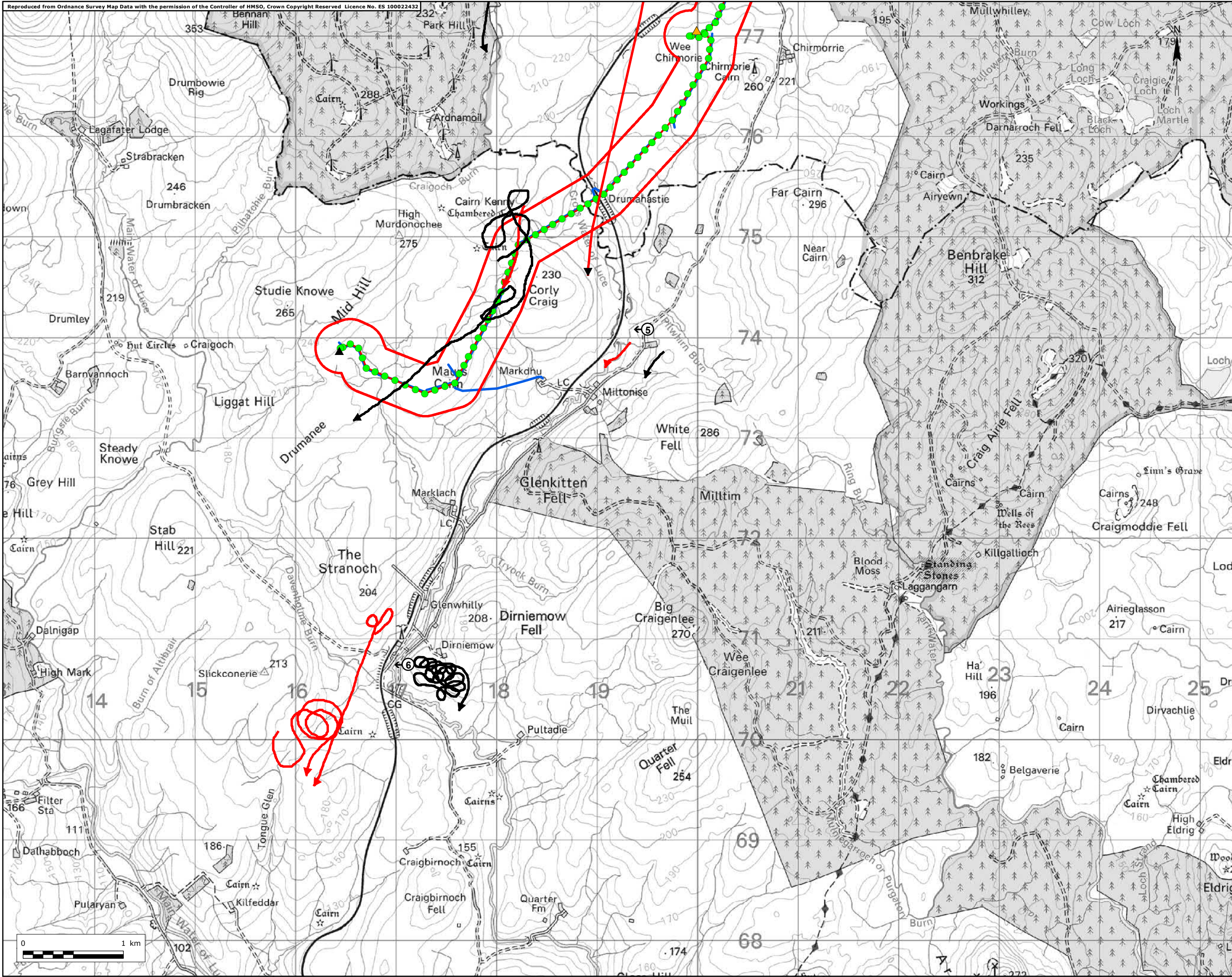




- Key
- Site Boundary
  - Mark Hill Substation
  - Proposed Pole Locations
  - Proposed Alignment
  - Indicative Access
  - Vantage Point Locations
- Golden Plover Flight**
- Height Start**
- Outwith Collision Risk Height
  - Unknown Height

Title	
Figure 7.7ki	
Golden Plover Flights	
Project No. UK12-22885	
Site	Stranoch and Chirmorie Wind Farms Grid Connection
Client	SP Energy Networks
Date	September 2021
Scale	1:35,000 @ A3
Issue	2
Drawn by	NL





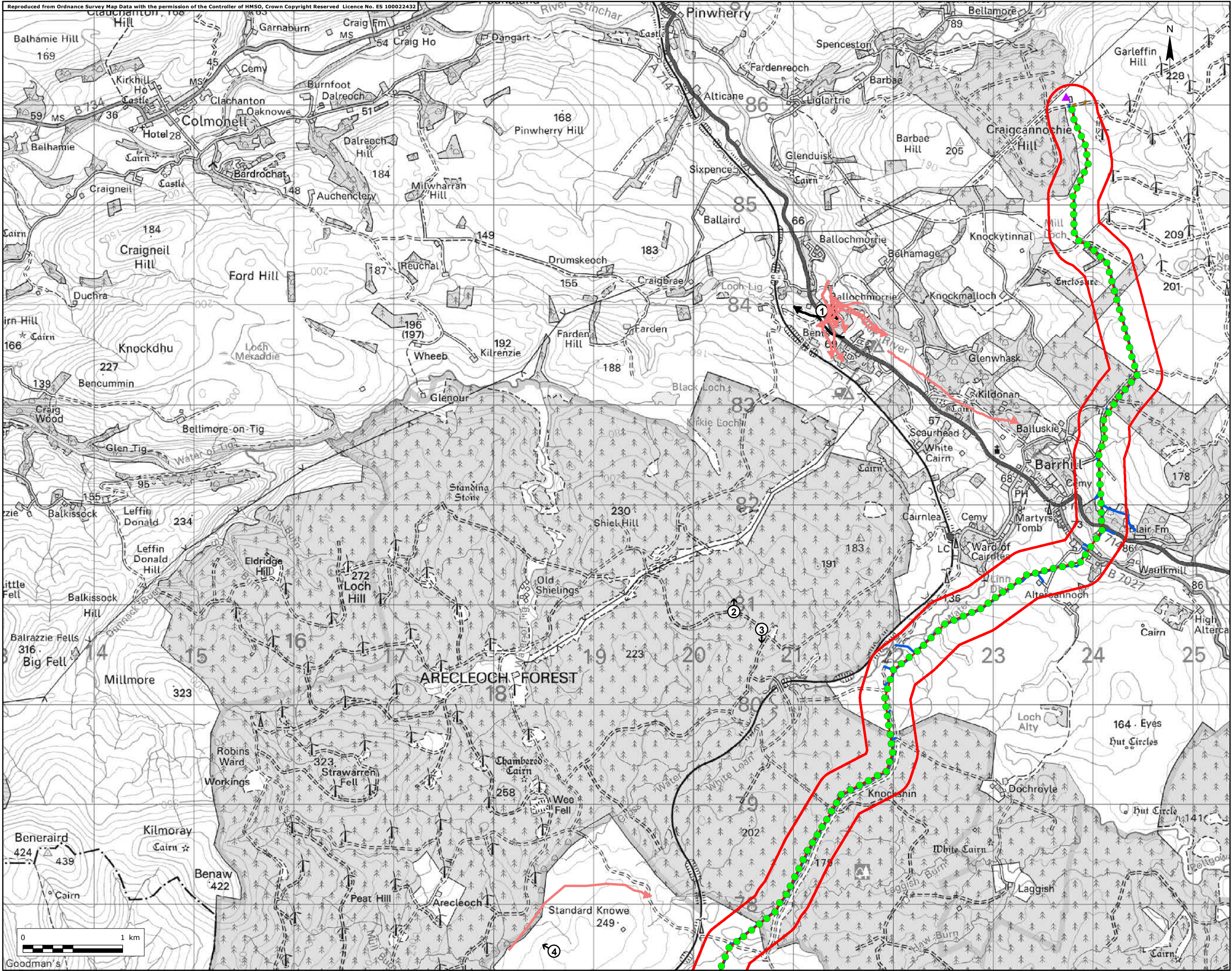
- Key
- Site Boundary
  - Consented Chirmorie Substation
  - Consented Stranoch Substation
  - Proposed Pole Locations
  - Proposed Alignment
  - Indicative Access
  - Vantage Point Locations

### Golden Plover Flight

- Height Start
- At 5-20 m
  - Outwith Collision Risk Height
  - Unknown Height

Title	Figure 7.7kii
	Golden Plover Flights
Project No.	UK12-22885
Site	Stranoch and Chirmorie Wind Farms Grid Connection
Client	SP Energy Networks
Date	September 2021
Scale	1:35,000 @ A3
Issue	2
Drawn by	NL



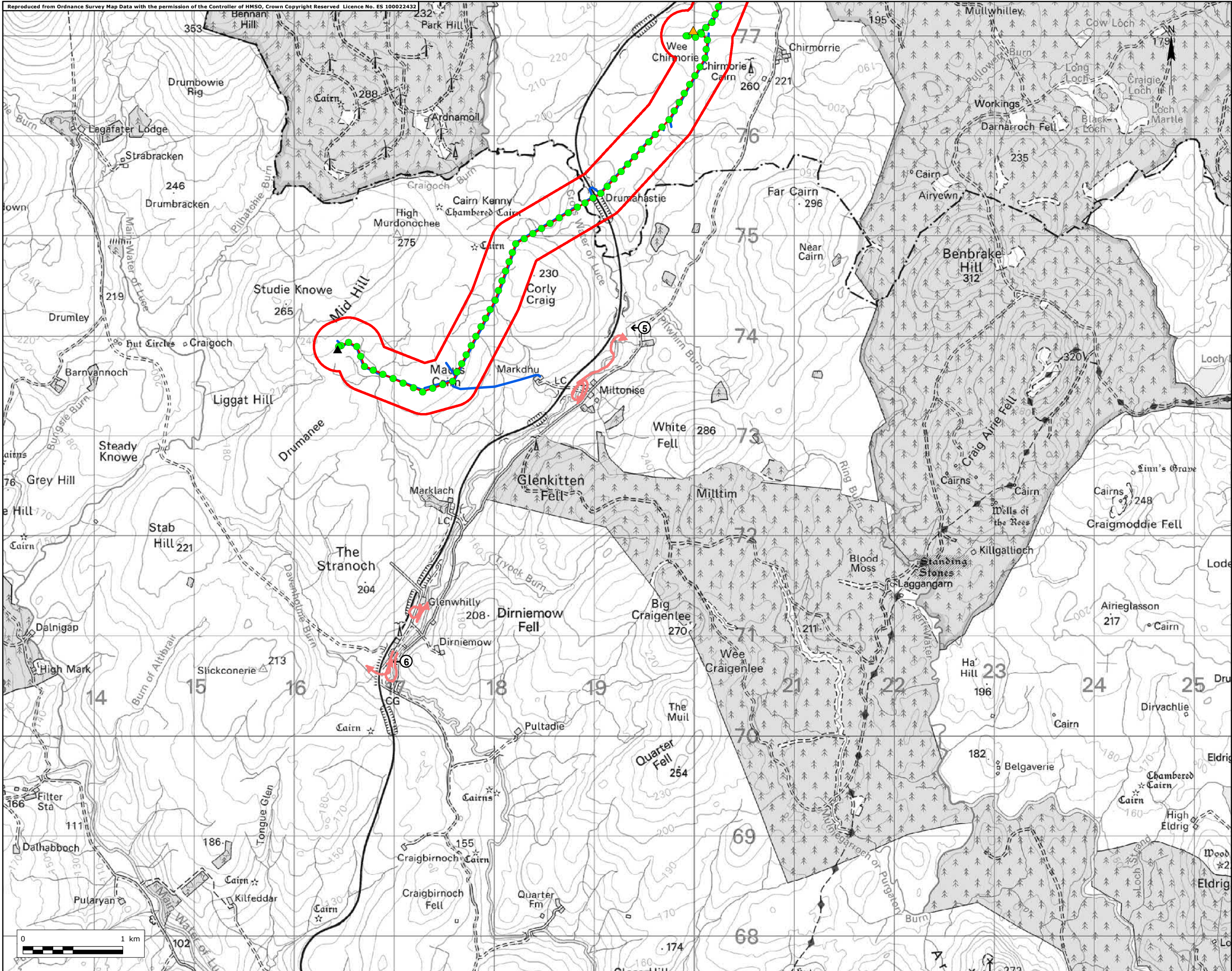


- Key
- Site Boundary
  - Mark Hill Substation
  - Proposed Pole Locations
  - Proposed Alignment
  - Indicative Access
  - Vantage Point Locations
- Grey Heron Flight**
- Height Start**
- At 5-20 m
  - Outwith Collision Risk Height

Title	Figure 7.7li
	Grey Heron Flights
Project No.	UK12-22885
Site	Stranoch and Chirmorie Wind Farms Grid Connection
Client	SP Energy Networks
Date	September 2021
Scale	1:35,000 @ A3
Issue	2
Drawn by	NL







Key  
Site Boundary

Consented  
Chirmorie  
Substation

Consented  
Stranoch  
Substation

Proposed Pole  
Locations

Proposed  
Alignment

Indicative Access

Vantage Point  
Locations

**Grey Heron  
Flight**

**Height Start**  
At 5-20 m

Title  
Figure 7.7Iii  
Grey Heron Flights

Project No. UK12-22885

Site  
Stranoch and Chirmorie  
Wind Farms Grid  
Connection

Client  
SP Energy Networks

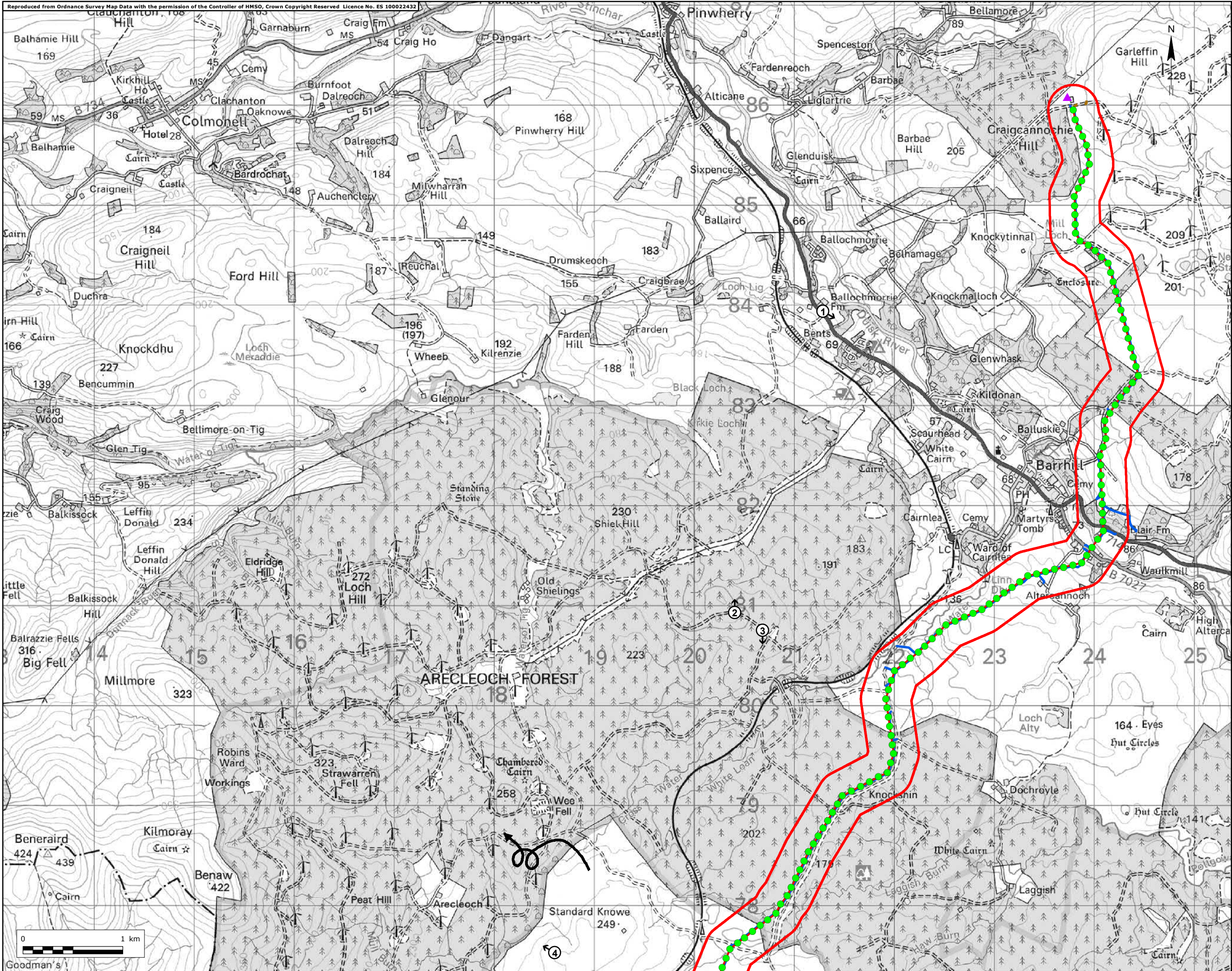
Date  
September 2021

Scale  
1:35,000 @ A3

Issue  
2 Drawn by NL





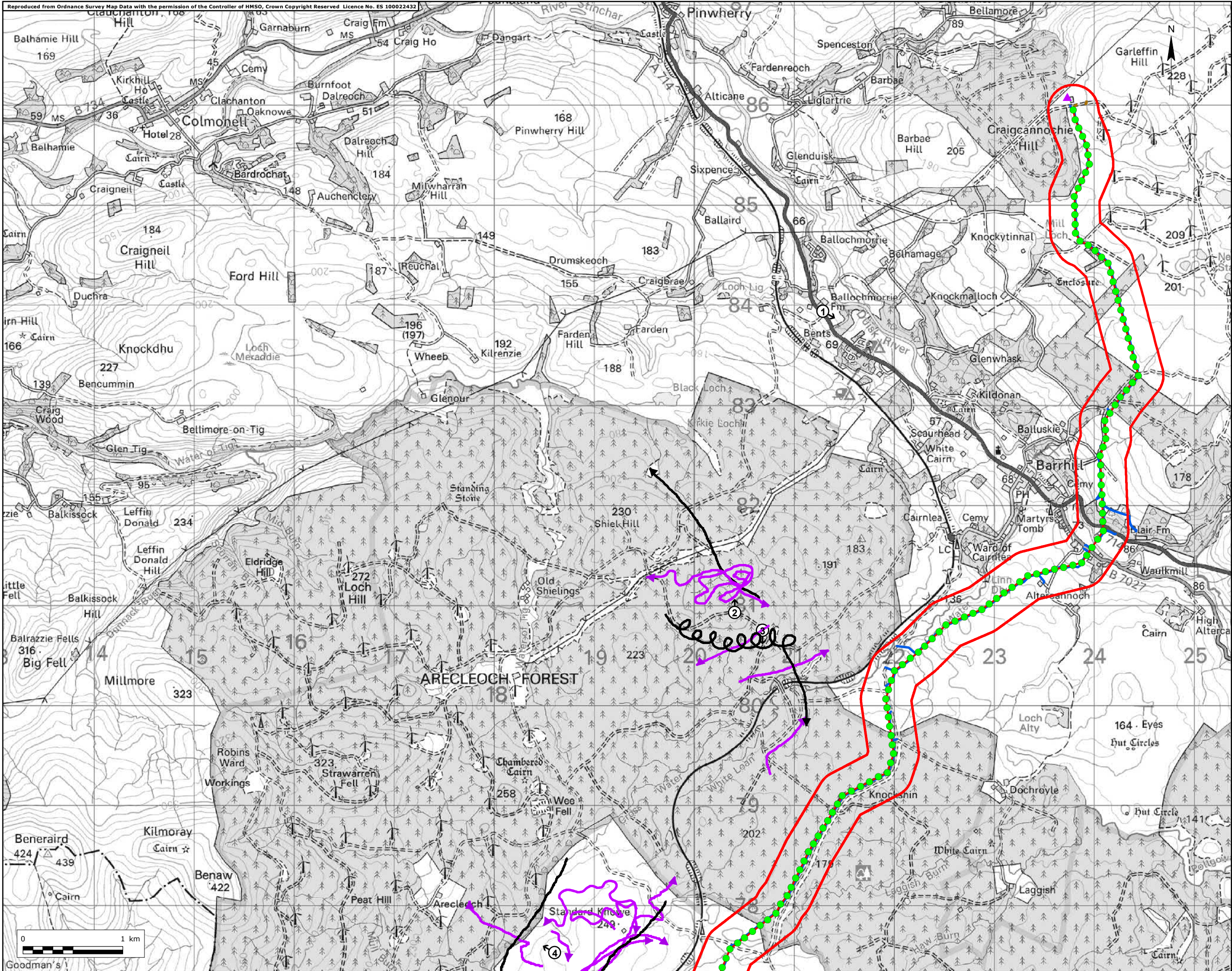


- Key
- Site Boundary
  - Mark Hill Substation
  - Proposed Pole Locations
  - Proposed Alignment
  - Indicative Access
  - Vantage Point Locations
- Herring Gull Flight**
- Height Start**
- Outwith Collision Risk Height

Title	Figure 7.7m Herring Gull Flights
Project No.	UK12-22885
Site	Stranoch and Chirmorie Wind Farms Grid Connection
Client	SP Energy Networks
Date	September 2021
Scale	1:35,000 @ A3
Issue	2
Drawn by	NL





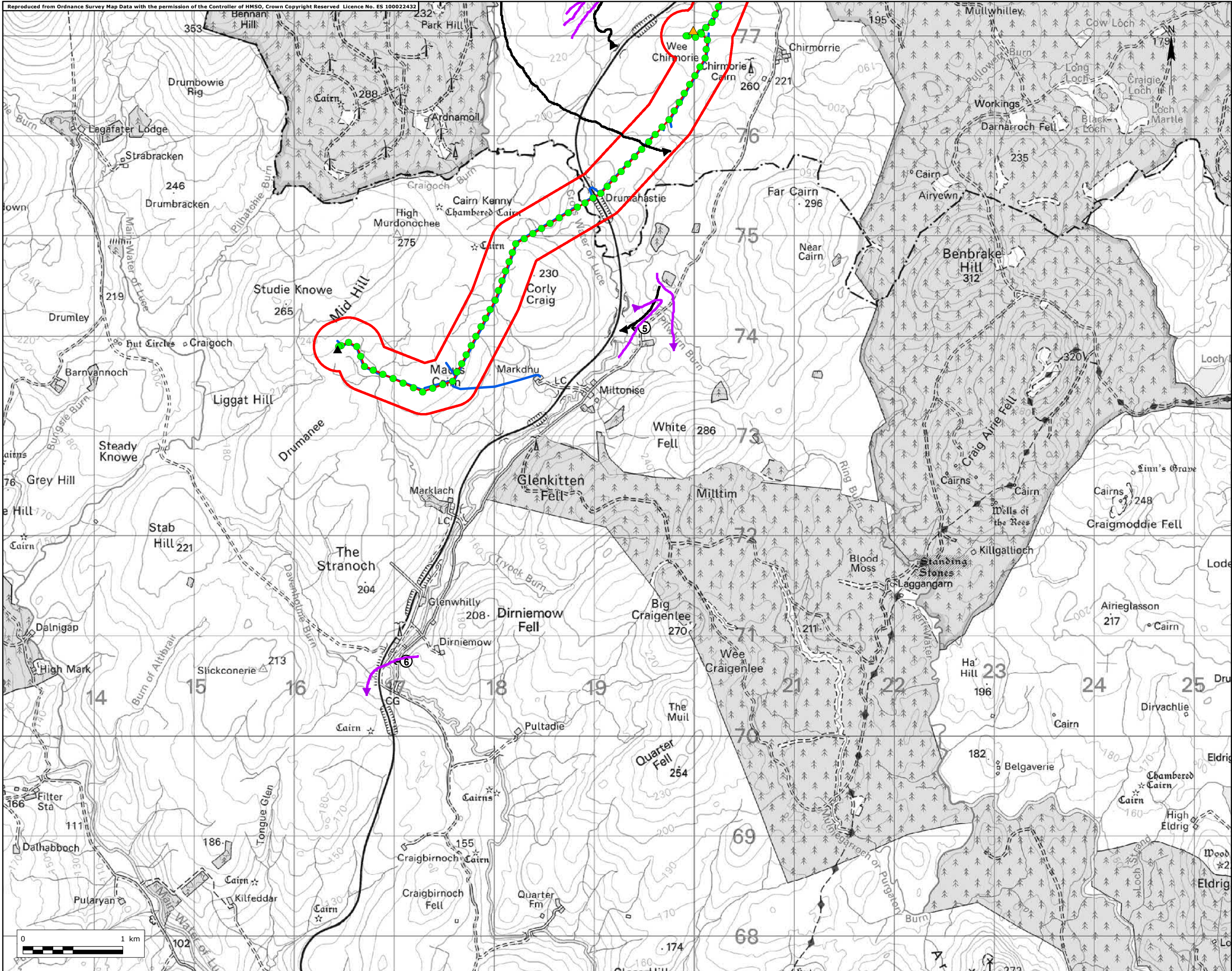


- Key
- Site Boundary
  - Mark Hill Substation
  - Proposed Pole Locations
  - Proposed Alignment
  - Indicative Access
  - Vantage Point Locations
- Hen Harrier Flight**
- Height Start**
- At 5-20 m
  - Outwith Collision Risk Height

Title	Figure 7.7ni
	Hen Harrier Flights
Project No.	UK12-22885
Site	Stranoch and Chirmorie Wind Farms Grid Connection
Client	SP Energy Networks
Date	September 2021
Scale	1:35,000 @ A3
Issue	2
Drawn by	NL



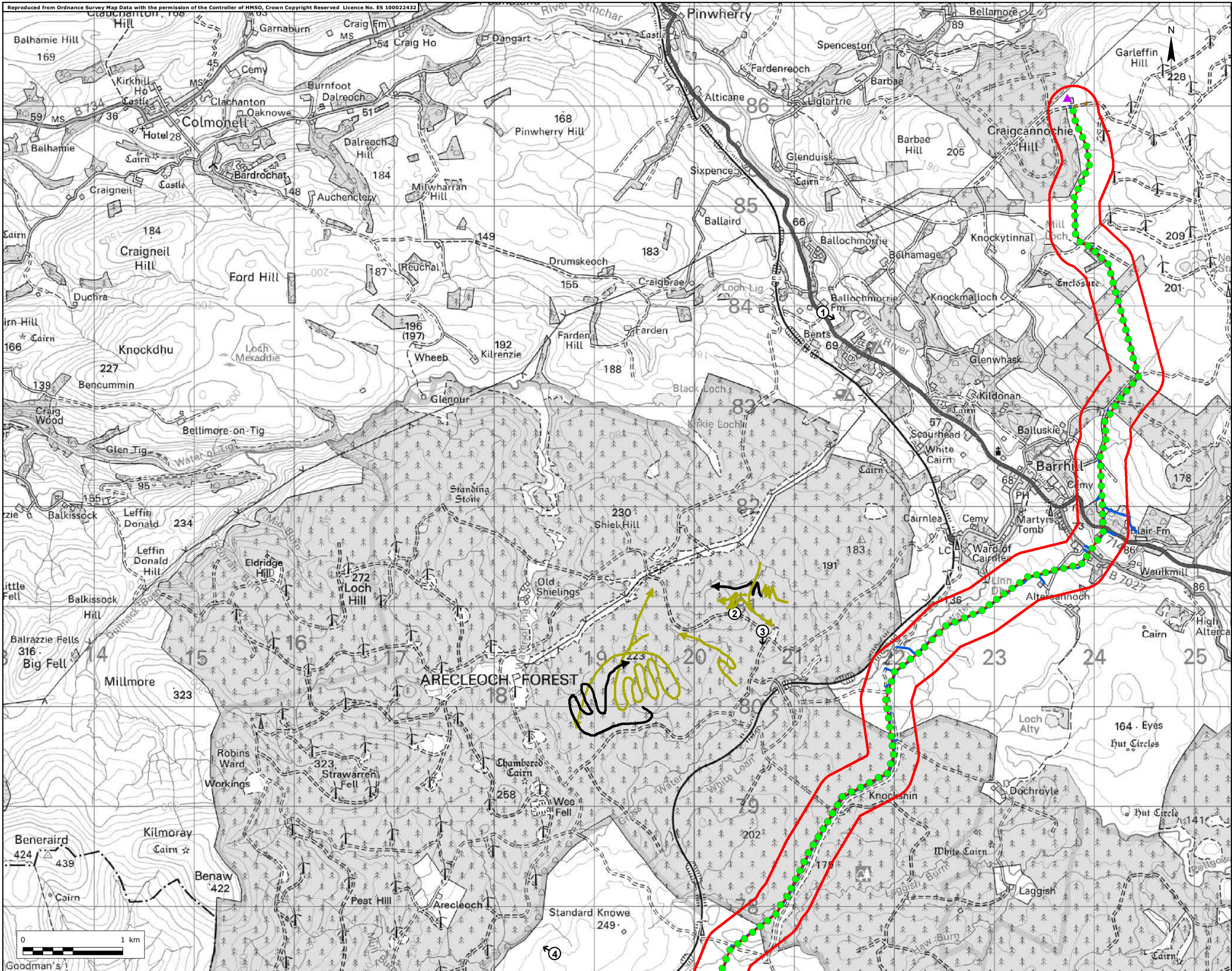





- Key
- Site Boundary
  - Consented Chirmorie Substation
  - Consented Stranoch Substation
  - Proposed Pole Locations
  - Proposed Alignment
  - Indicative Access
  - Vantage Point Locations
  - Hen Harrier Flight
  - Height Start
  - At 5-20 m
  - Outwith Collision Risk Height

Title	Figure 7.7nii
	Hen Harrier Flights
Project No.	UK12-22885
Site	Stranoch and Chirmorie Wind Farms Grid Connection
Client	SP Energy Networks
Date	September 2021
Scale	1:35,000 @ A3
Issue	2
Drawn by	NL





Key  Site Boundary

▲ Mark Hill Substation

● Proposed Pole Locations

Proposed  
Alignment

— Indicative Access

 Vantage Point Locations

## Kestrel Flight

## Height Start

→ At 5-20 m

→ Outwith Collision Risk Height

Title  
Figure 7.7oi

## Kestrel Flights

Project No. UK12-22885

Site Stranoch and Chirmorie  
Wind Farms Grid  
Connection

Client **SP Energy Networks**

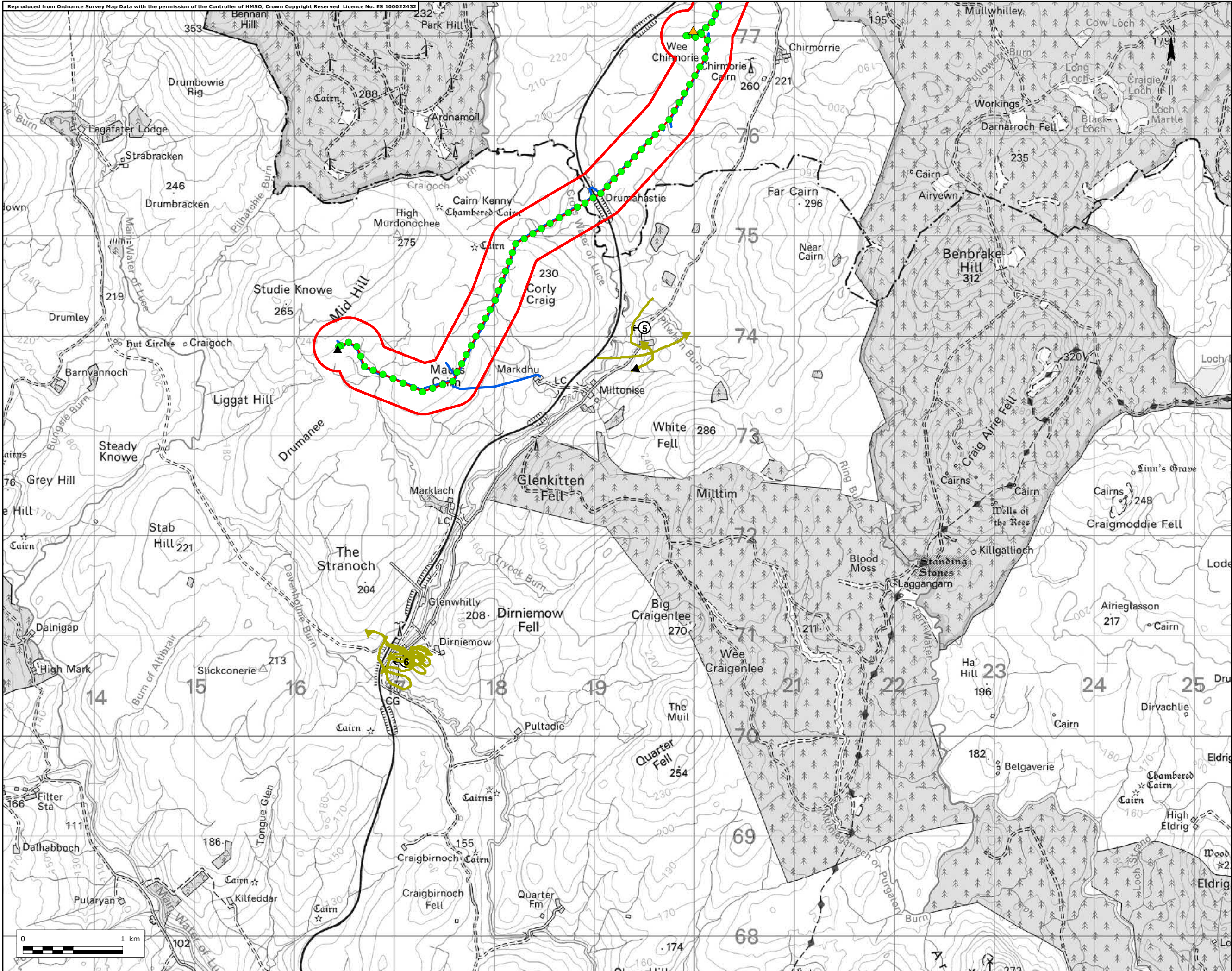
Date September 2021

Scale 1:35,000 @ A3

Issue	2	Drawn by	N
-------	---	----------	---





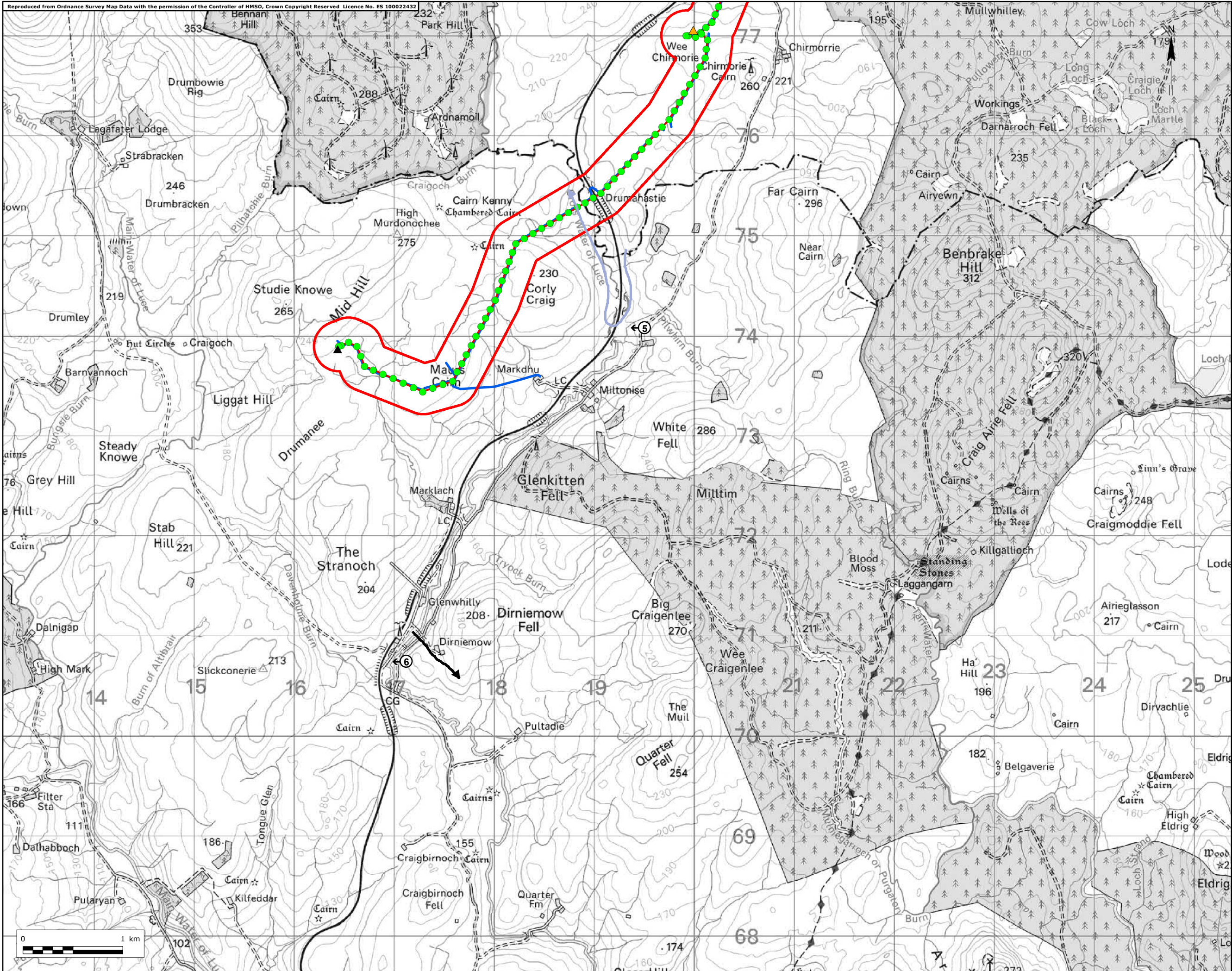


- Key
- Site Boundary
  - Consented Chirmorie Substation
  - Consented Stranoch Substation
  - Proposed Pole Locations
  - Proposed Alignment
  - Indicative Access
  - Vantage Point Locations

**Kestrel Flight**  
**Height Start**  
At 5-20 m  
Unknown Height

Title	Figure 7.7oii Kestrel Flights
Project No.	UK12-22885
Site	Stranoch and Chirmorie Wind Farms Grid Connection
Client	SP Energy Networks
Date	September 2021
Scale	1:35,000 @ A3
Issue	2
Drawn by	NL





Key  
Site Boundary

Consented  
Chirmorie  
Substation

Consented  
Stranoch  
Substation

Proposed Pole  
Locations

Proposed  
Alignment

Indicative Access

Vantage Point  
Locations

**Mallard Flight  
Height Start**

At 5-20 m

Outwith Collision  
Risk Height

Title  
Figure 7.7p

Mallard Flights

Project No. UK12-22885

Site  
Stranoch and Chirmorie  
Wind Farms Grid  
Connection

Client  
SP Energy Networks

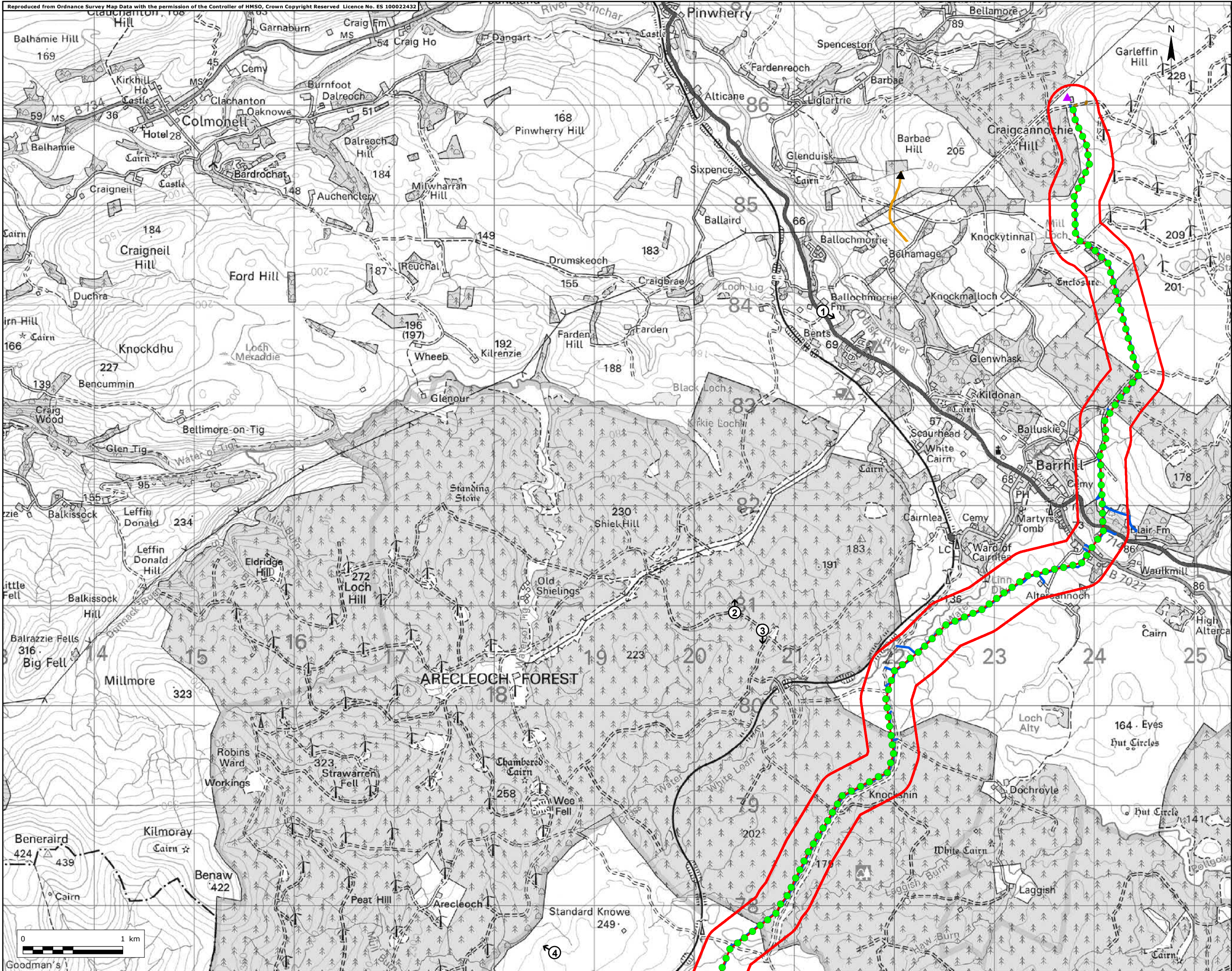
Date  
September 2021

Scale  
1:35,000 @ A3

Issue  
2 Drawn by  
NL





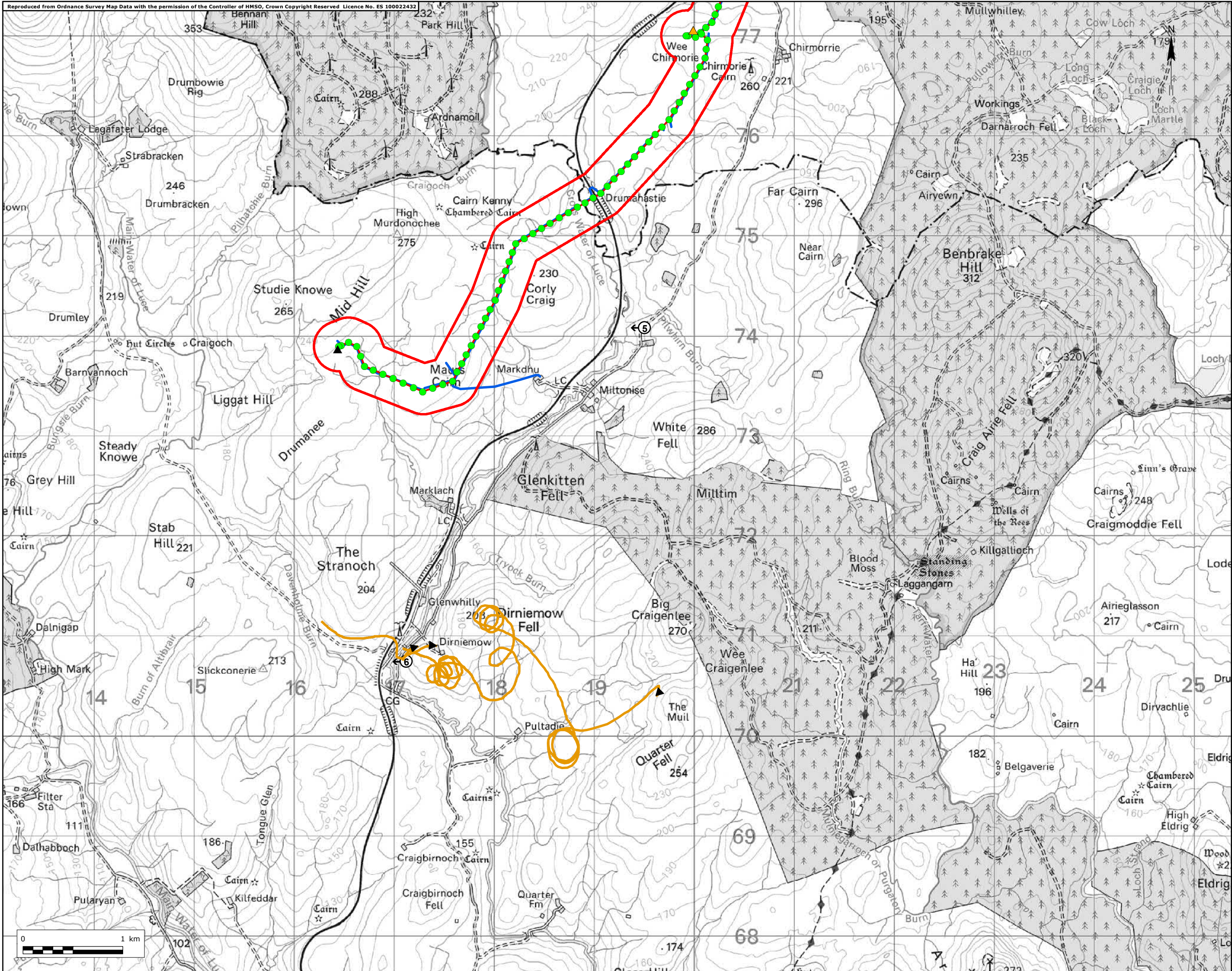


- Key
- Site Boundary
  - Mark Hill Substation
  - Proposed Pole Locations
  - Proposed Alignment
  - Indicative Access
  - Vantage Point Locations
- Peregrine Flight**
- Height Start**
- At 5-20 m

Title	Figure 7.7qi
	Peregrine Flights
Project No.	UK12-22885
Site	Stranoch and Chirmorie Wind Farms Grid Connection
Client	SP Energy Networks
Date	September 2021
Scale	1:35,000 @ A3
Issue	2
Drawn by	NL







Key  
Site Boundary

Consented  
Chirmorie  
Substation

Consented  
Stranoch  
Substation

Proposed Pole  
Locations

Proposed  
Alignment

Indicative Access

Vantage Point  
Locations

**Peregrine  
Flight**

**Height Start**  
At 5-20 m

Title  
Figure 7.7qii

Peregrine Flights

Project No. UK12-22885

Site  
Stranoch and Chirmorie  
Wind Farms Grid  
Connection

Client  
SP Energy Networks

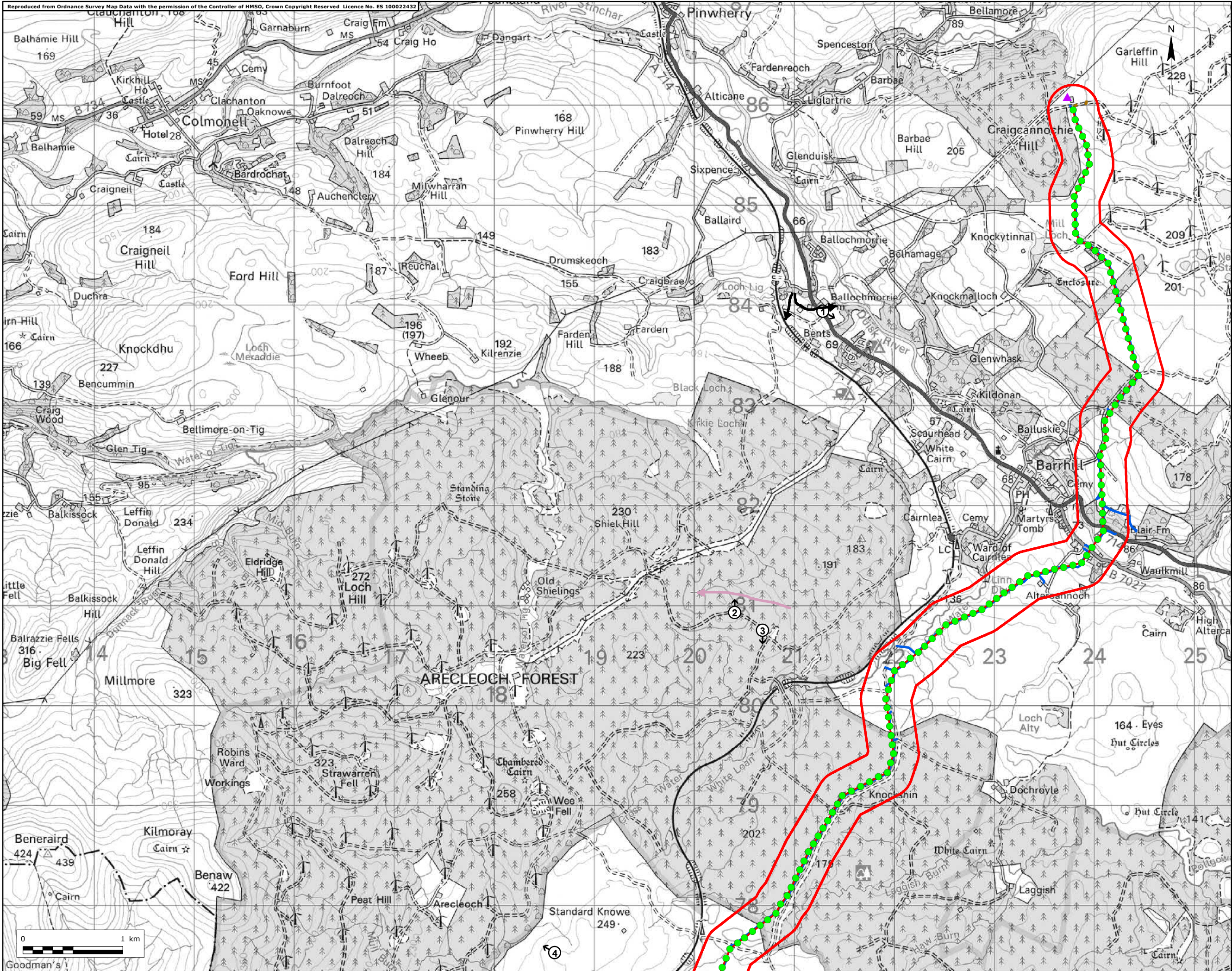
Date  
September 2021

Scale  
1:35,000 @ A3

Issue  
2 Drawn by NL





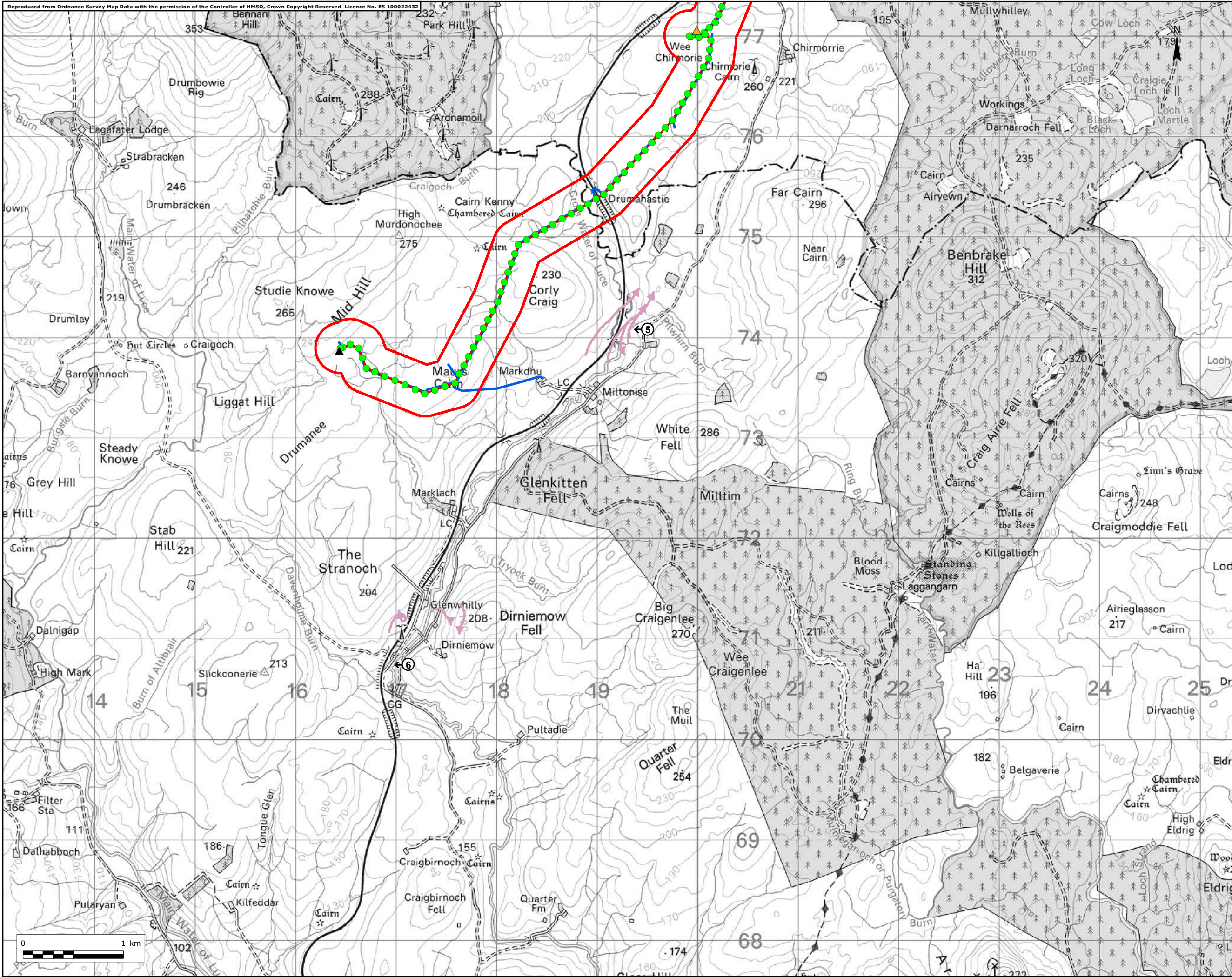


- Key
- Site Boundary
  - Mark Hill Substation
  - Proposed Pole Locations
  - Proposed Alignment
  - Indicative Access
  - Vantage Point Locations
  - Razorbill Flight Height Start
  - At 5-20 m
  - Outwith Collision Risk Height

Title	Figure 7.7ri
	Razorbill Flights
Project No.	UK12-22885
Site	Stranoch and Chirmorie Wind Farms Grid Connection
Client	SP Energy Networks
Date	September 2021
Scale	1:35,000 @ A3
Issue	2
Drawn by	NL





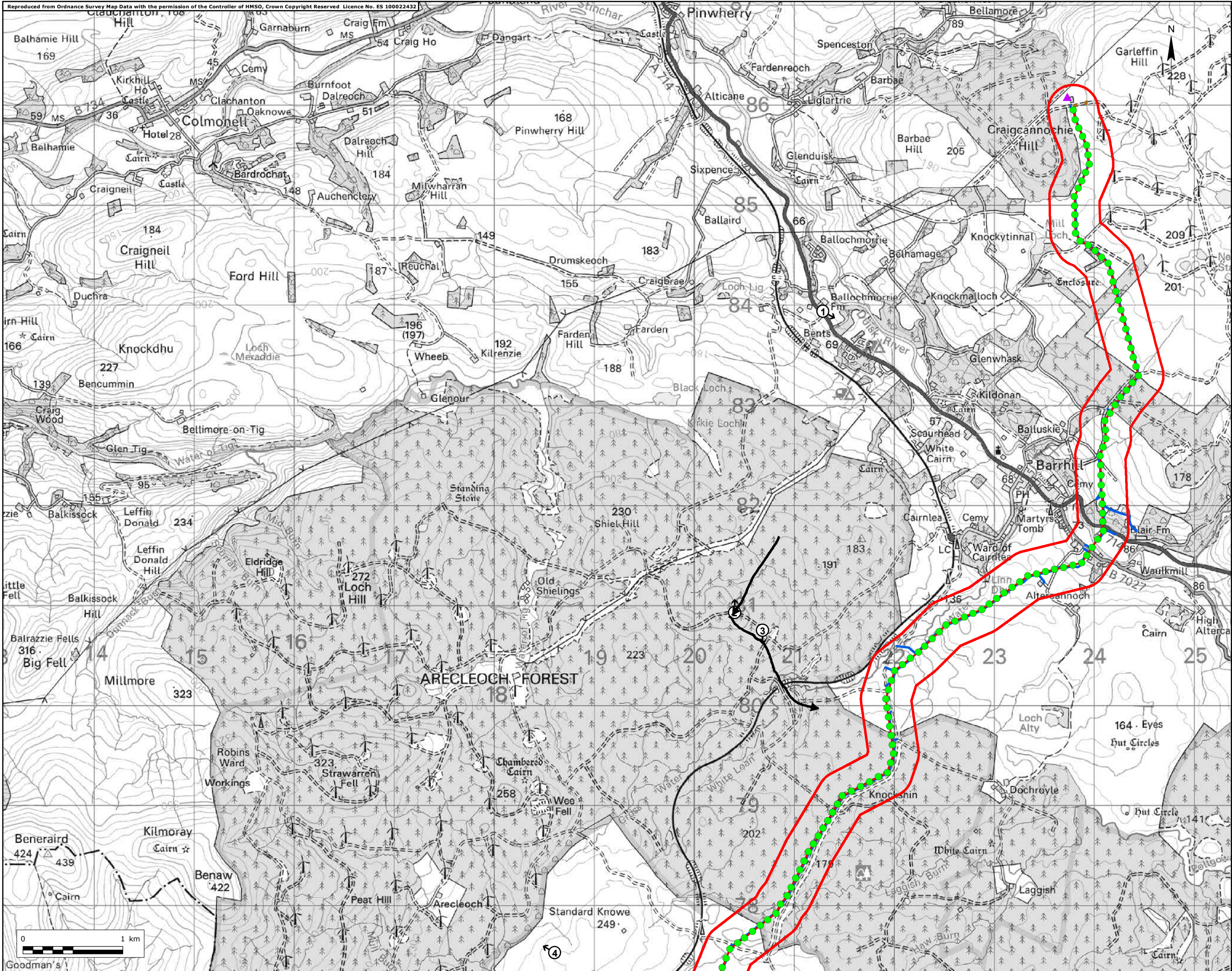


- Key
- Site Boundary
  - Consented Chirmorie Substation
  - Consented Stranoch Substation
  - Proposed Pole Locations
  - Proposed Alignment
  - Indicative Access
  - Vantage Point Locations
- Razorbill Flight**
- Height Start**
- At 5-20 m

Title	Figure 7.7ri Razorbill Flights
Project No.	UK12-22885
Site	Stranoch and Chirmorie Wind Farms Grid Connection
Client	SP Energy Networks
Date	September 2021
Scale	1:35,000 @ A3
Issue	2
Drawn by	NL







- Key
- Site Boundary
  - Mark Hill Substation
  - Proposed Pole Locations
  - Proposed Alignment
  - Indicative Access
  - Vantage Point Locations
- Red-breasted Merganser Flight**
- Height Start**
- Outwith Collision Risk Height

Title Figure 7.7si

Red-breasted Merganser Flights

Project No. UK12-22885

Site Stranoch and Chirmorie Wind Farms Grid Connection

Client SP Energy Networks

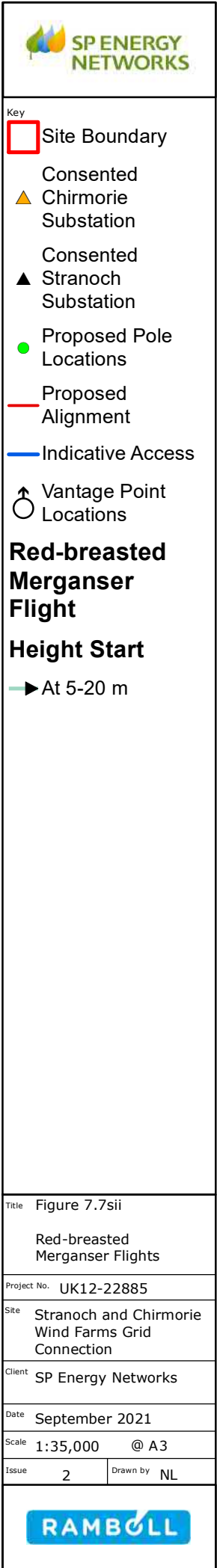
Date September 2021

Scale 1:35,000 @ A3

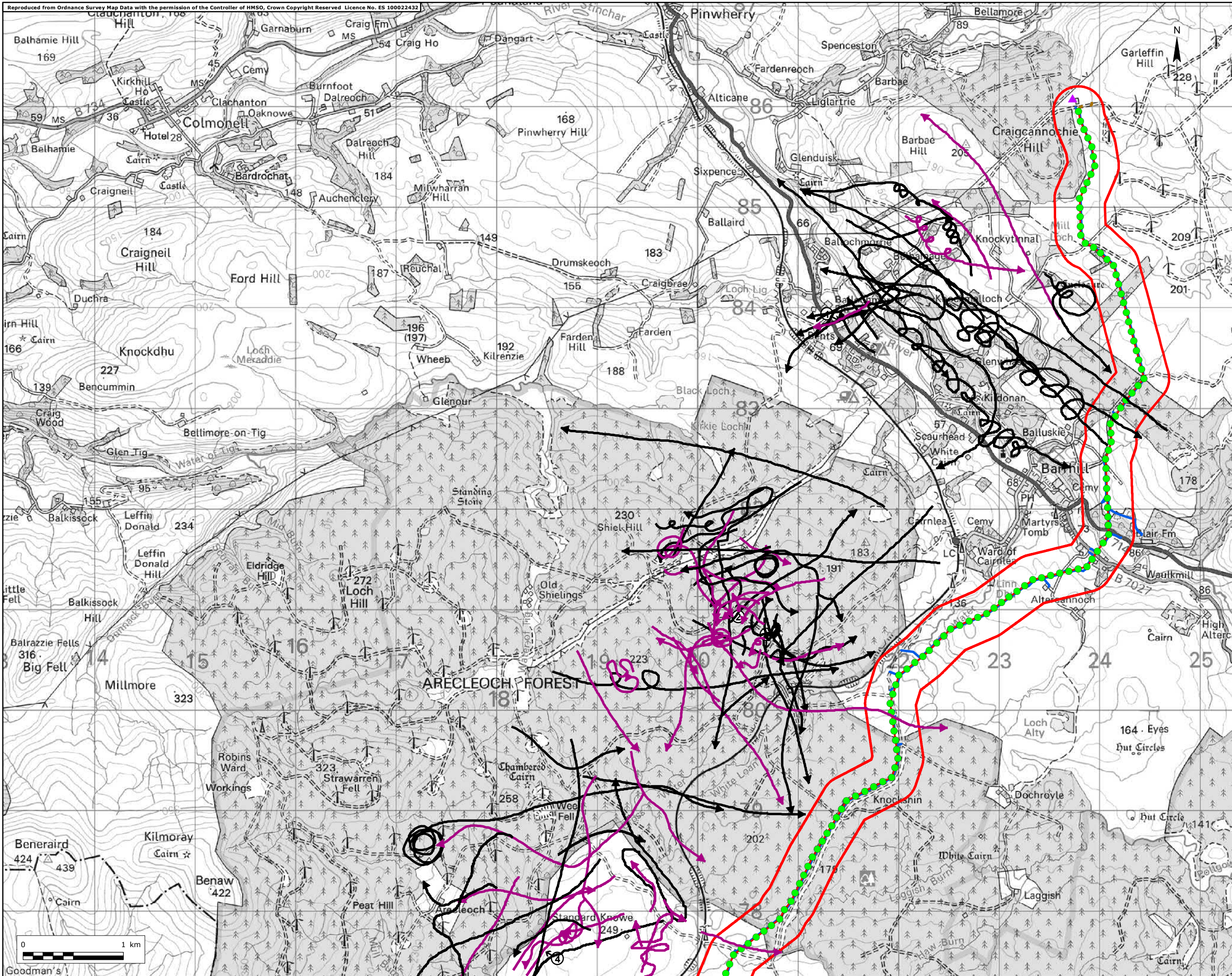
Issue 2 Drawn by NL



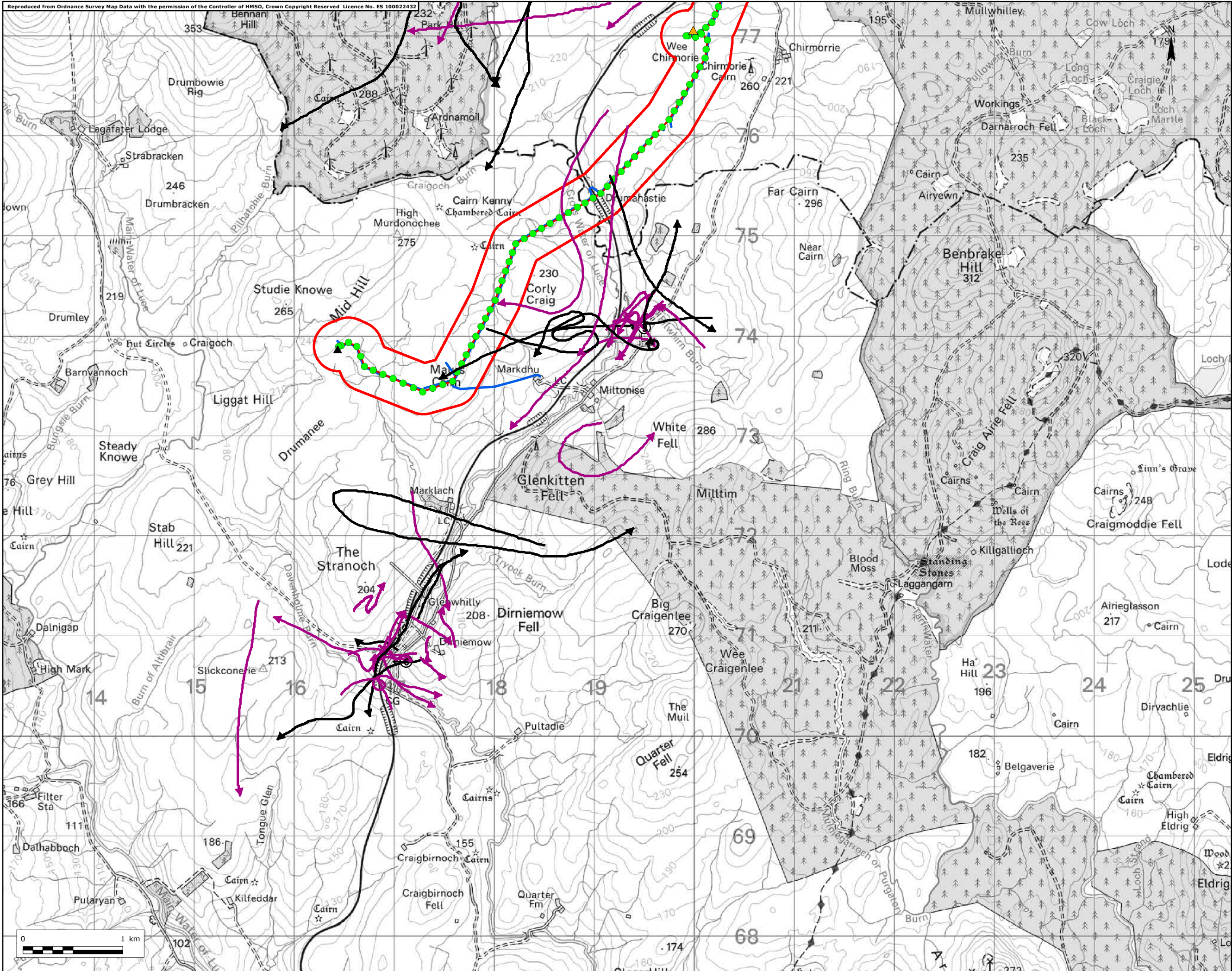












Key  
Site Boundary

Consented  
Chirmorie  
Substation

Consented  
Stranoch  
Substation

Proposed Pole  
Locations

Proposed  
Alignment

Indicative Access

Vantage Point  
Locations

Raven Flight  
Height Start

At 5-20 m

Outwith Collision  
Risk Height

Title  
Figure 7.7ti  
Raven Flights

Project No. UK12-22885

Site  
Stranoch and Chirmorie  
Wind Farms Grid  
Connection

Client  
SP Energy Networks

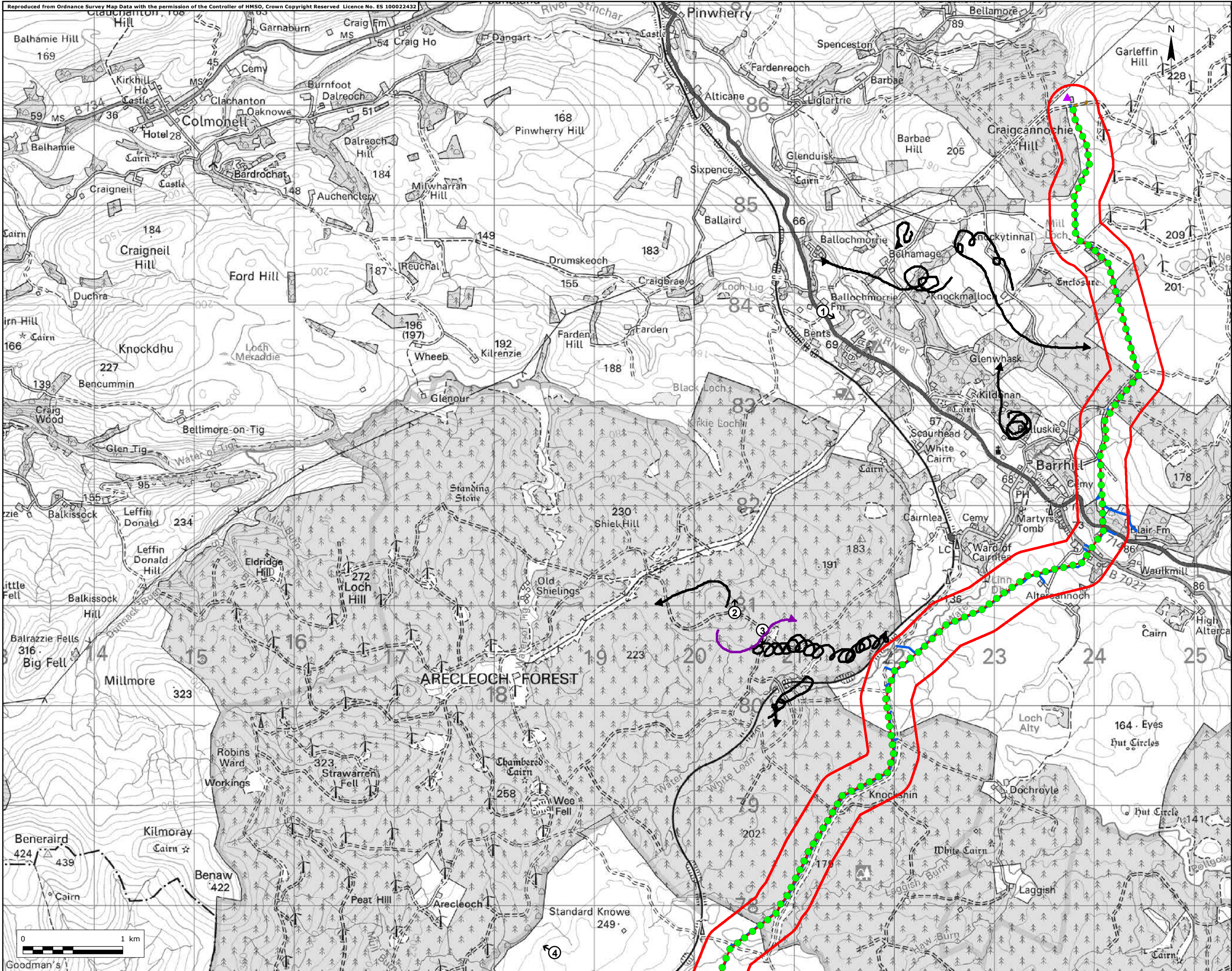
Date  
September 2021

Scale  
1:35,000 @ A3

Issue  
2 Drawn by  
NL





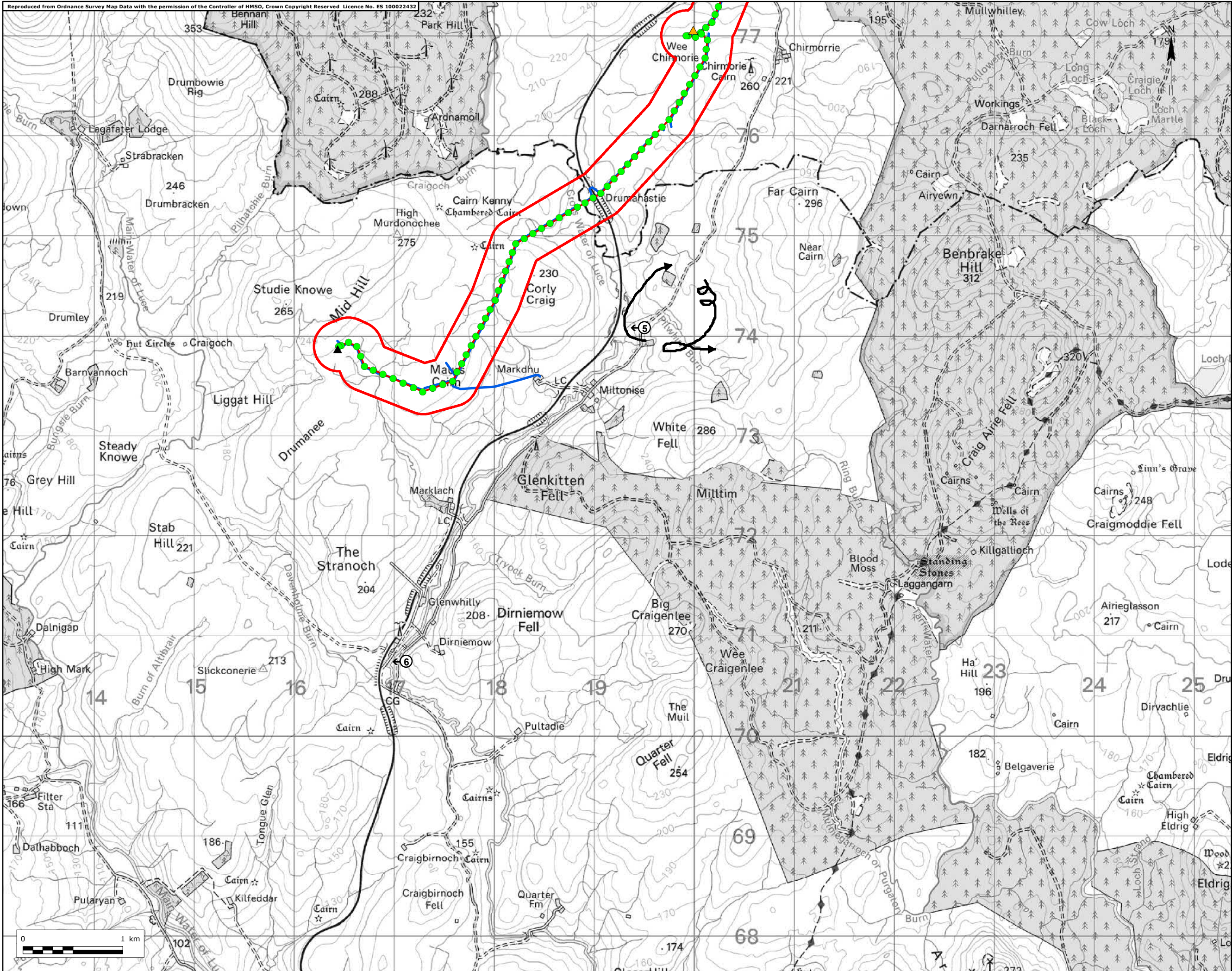


- Key
- Site Boundary
  - Mark Hill Substation
  - Proposed Pole Locations
  - Proposed Alignment
  - Indicative Access
  - Vantage Point Locations
- Sparrowhawk Flight**
- Height Start**
- At 5-20 m
  - Outwith Collision Risk Height

Title	
Figure 7.7ui	
Sparrowhawk Flights	
Project No. UK12-22885	
Site	Stranoch and Chirmorie Wind Farms Grid Connection
Client	SP Energy Networks
Date	September 2021
Scale	1:35,000 @ A3
Issue	2
Drawn by	NL



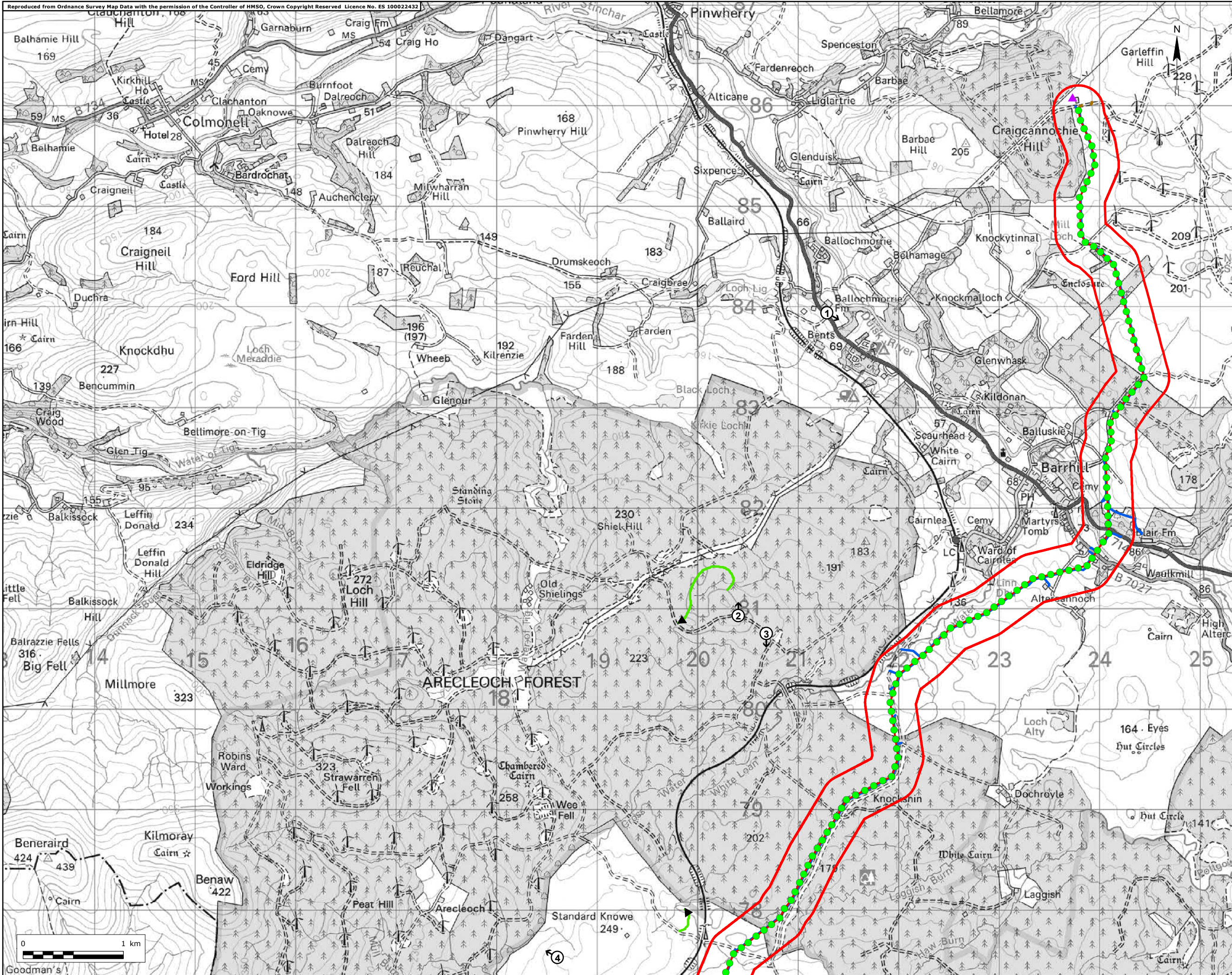





- Key
- Site Boundary
  - Consented Chirmorie Substation
  - Consented Stranoch Substation
  - Proposed Pole Locations
  - Proposed Alignment
  - Indicative Access
  - Vantage Point Locations
  - Sparrowhawk Flight**
  - Height Start**
  - Outwith Collision Risk Height

Title	Figure 7.7ui Sparrowhawk Flights
Project No.	UK12-22885
Site	Stranoch and Chirmorie Wind Farms Grid Connection
Client	SP Energy Networks
Date	September 2021
Scale	1:35,000 @ A3
Issue	2
Drawn by	NL








Key

- Site Boundary
- Mark Hill Substation
- Proposed Pole Locations
- Proposed Alignment
- Indicative Access
- Vantage Point Locations

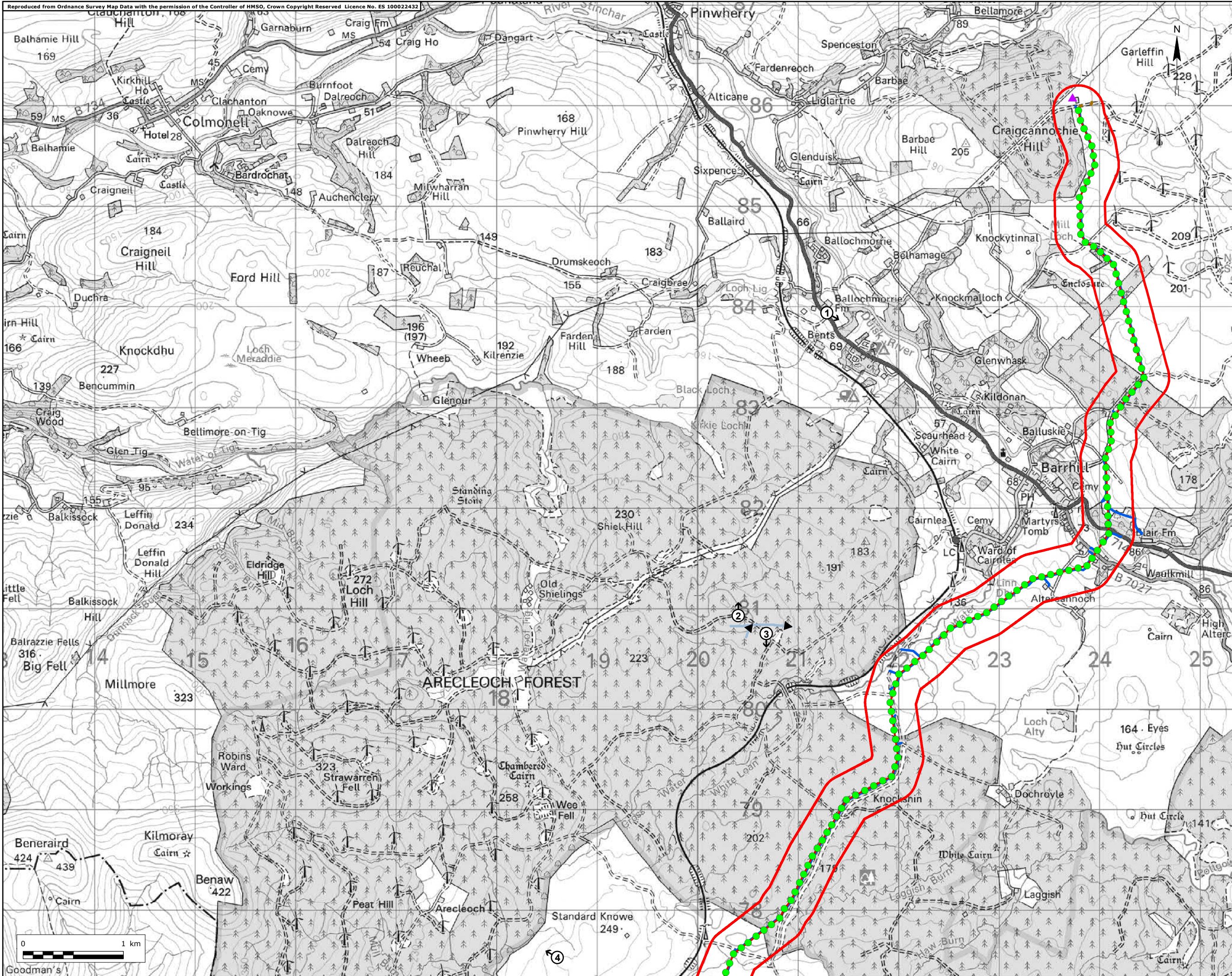
**Snipe Flight Height Start**

- At 5-20 m

Title	
Figure 7.7v Snipe Flights	
Project No. UK12-22885	
Site	Stranoch and Chirmorie Wind Farms Grid Connection
Client	SP Energy Networks
Date	September 2021
Scale	1:35,000 @ A3
Issue	2
Drawn by	NL







Key  
Site Boundary

Mark Hill  
Substation

Proposed Pole  
Locations

Proposed  
Alignment

Indicative Access

Vantage Point  
Locations

**Woodcock  
Flight**

**Height Start**  
At 5-20 m

Title  
Figure 7.7w

Woodcock Flights

Project No. UK12-22885

Site  
Stranoch and Chirmorie  
Wind Farms Grid  
Connection

Client  
SP Energy Networks

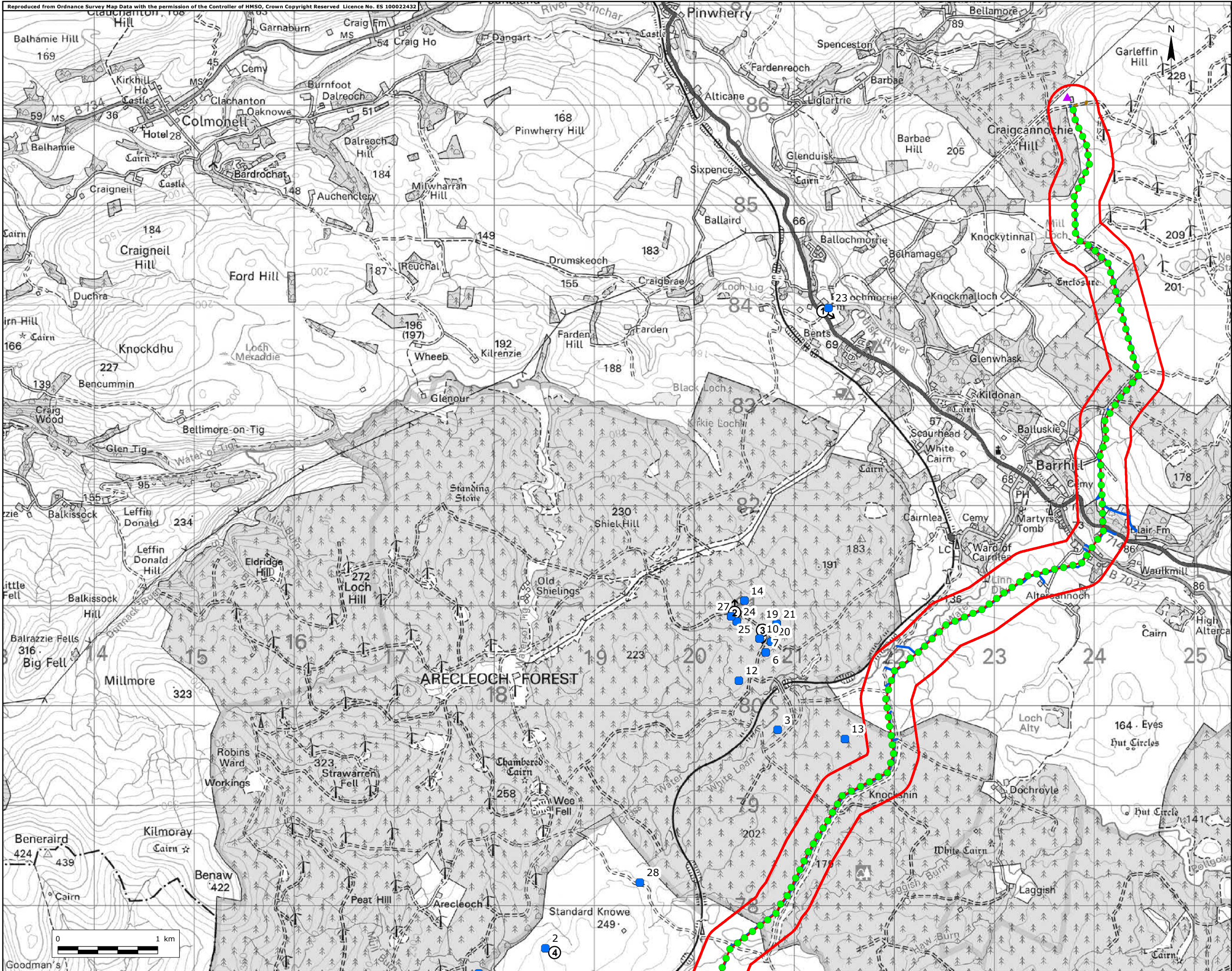
Date  
September 2021

Scale  
1:35,000 @ A3

Issue  
2 Drawn by NL





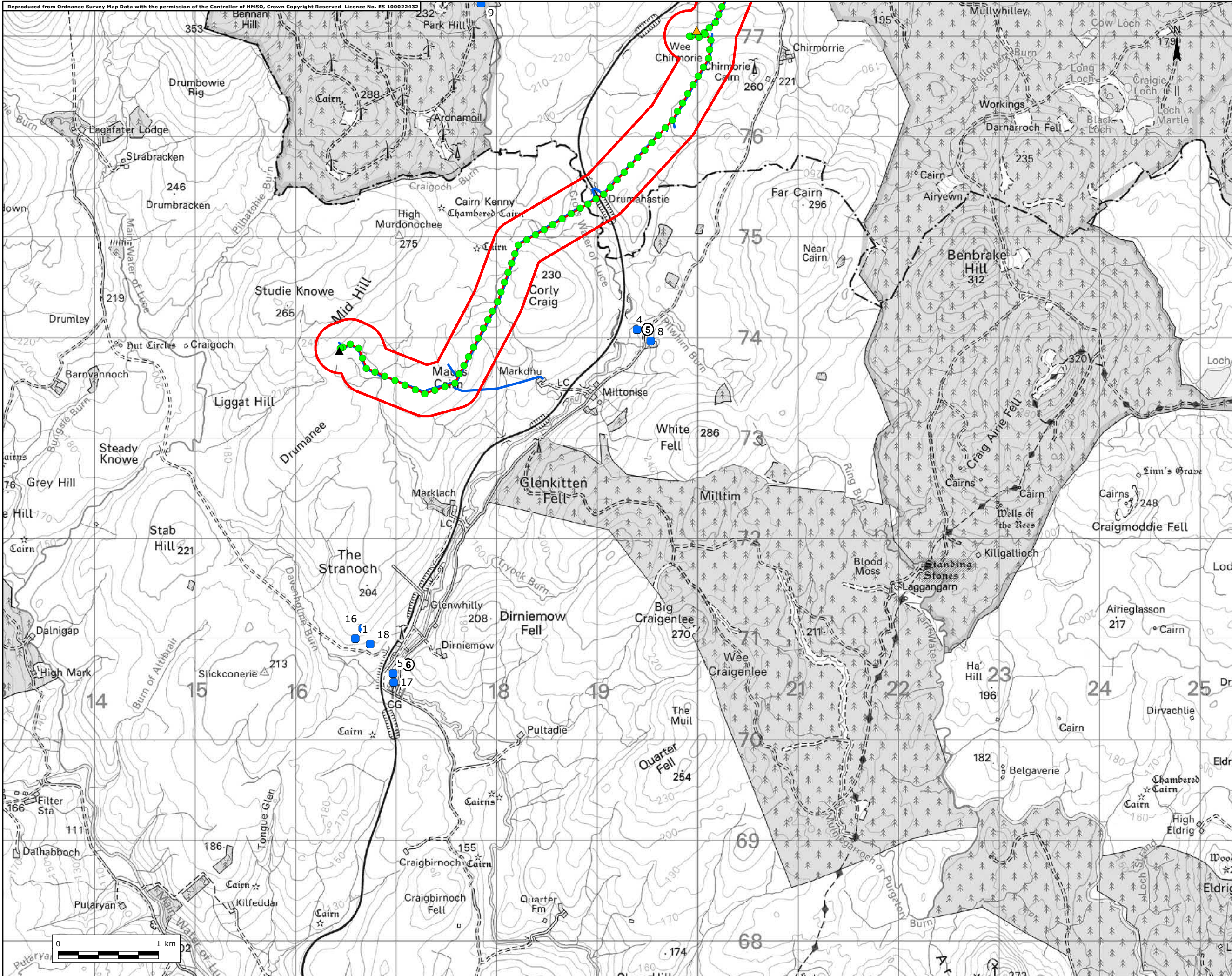


- Key
- Site Boundary
  - Mark Hill Substation
  - Proposed Pole Locations
  - Proposed Alignment
  - Indicative Access
  - Vantage Point Locations
  - Notes

Title	Figure 7.8a
	Ornithology Notes
Project No.	UK12-22885
Site	Stranoch and Chirmorie Wind Farms Grid Connection
Client	SP Energy Networks
Date	September 2021
Scale	1:35,000 @ A3
Issue	2
Drawn by	NL







- Key
- Site Boundary
  - Consented Chirmorie Substation
  - Consented Stranoch Substation
  - Proposed Pole Locations
  - Proposed Alignment
  - Indicative Access
  - Vantage Point Locations
  - Notes

Title	Figure 7.8b Ornithology Notes		
Project No.	UK12-22885		
Site	Stranoch and Chirmorie Wind Farms Grid Connection		
Client	SP Energy Networks		
Date	September 2021		
Scale	1:35,000	@ A3	
Issue	2	Drawn by	NL