

Appendix 9.2
Cultural Heritage Wirelines and Plates

Appendix 9.2 – Cultural heritage wirelines and plates

Plate 9. 1: Bishopston Aqueduct facing northwest	Plate 9. 2: Whitemoss Roman Fort and the Existing 132kV OHL (facing southeast)	2
Plate 9. 3: Whitemoss Roman Fort and the Existing 132kV OHL (facing southwest)	Plate 9. 4: View of the area of the scheduled hillfort on Craigmarloch	2
Plate 9. 5: The Blantyre Monument (facing west)	Plate 9. 6: The rear of Richieston Cottages (facing southwest)	3
Plate 9. 7: Old Bishopston House (facing NNW)	Plate 9. 8: Old Bishposton House and immediate estate (facing northwest)	3
Plate 9. 9: Formakin House and estate (facing ESE) from Barberg Hill	Plate 9. 10: Cloak House and Existing 132kV OHL (facing northwest).....	4

Figure 1: CH3 No 4 (Richieston enclosure)

Figure 2: CH2 Bishopton Aqueduct

Figure 3: CH1 Whitemoss Roman fort

Figure 4: CH4 Craigmarloch wood fort

Figure 5: CH5 Formakin House

Plate 9. 1: Bishopston Aqueduct facing northwest



Plate 9. 2: Whitemoss Roman Fort and the Existing 132kV OHL (facing southeast)



Plate 9. 3: Whitemoss Roman Fort and the Existing 132kV OHL (facing southwest)



Plate 9. 4: View of the area of the scheduled hillfort on Craigmearloch



Plate 9. 5: The Blantyre Monument (facing west)



Plate 9. 6: The rear of Richieston Cottages (facing southwest)



Plate 9. 7: Old Bishopston House (facing NNW)



Plate 9. 8: Old Bishopston House and immediate estate (facing northwest)




Plate 9. 9: Formakin House and estate (facing ESE) from Barberg Hill




Plate 9. 10: Cloak House and Existing 132kV OHL (facing northwest)





Wireline drawing

OS reference:	243934 E 671994 N	Horizontal field of view:	90° (cylindrical projection)	Direction of view:	175°	AOD:	42.7m
---------------	-------------------	---------------------------	------------------------------	--------------------	------	------	-------



Wireline drawing

OS reference:	243934 E 671994 N	Horizontal field of view:	90° (cylindrical projection)	Direction of view:	265°	AOD:	42.7m
---------------	-------------------	---------------------------	------------------------------	--------------------	------	------	-------

Figure 1: CH3 No 4 Richieston enclosure




Figure 2: CH2 Bishopton Aqueduct

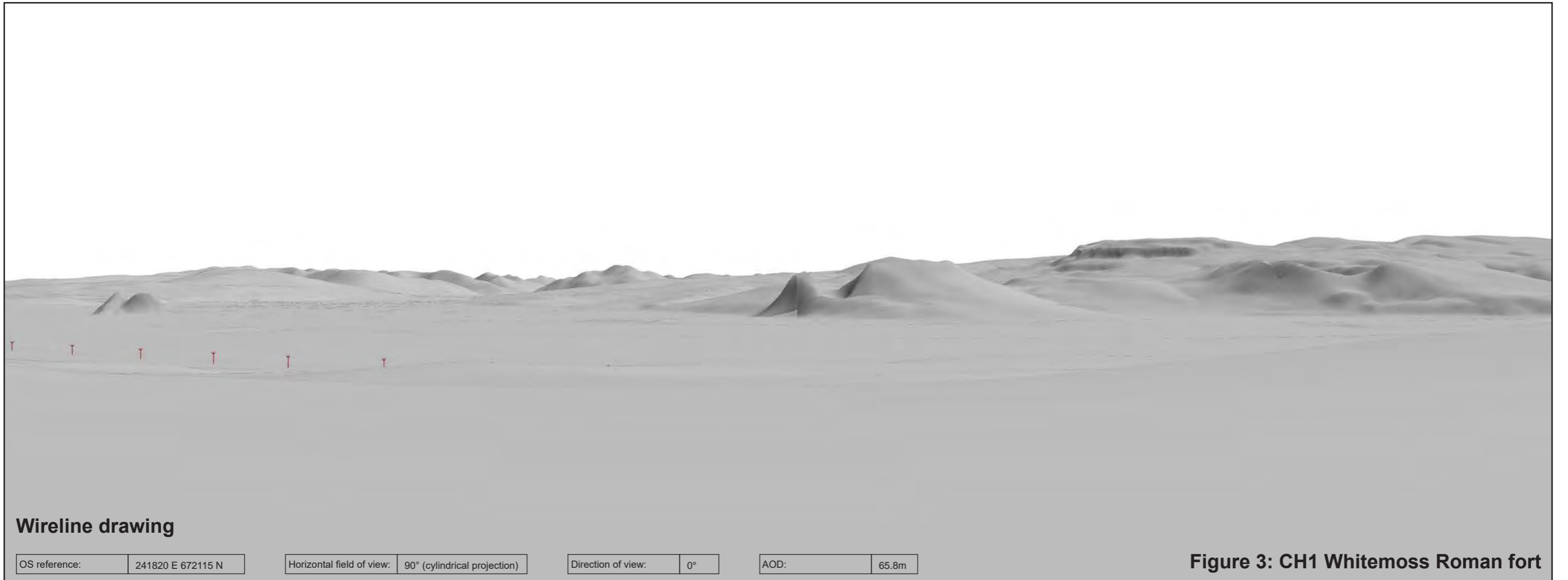





Figure 3: CH1 Whitemoss Roman fort



Wireline drawing

OS reference:	234444 E 671854 N	Horizontal field of view:	90° (cylindrical projection)	Direction of view:	90°	AOD:	147.3m
---------------	-------------------	---------------------------	------------------------------	--------------------	-----	------	--------



Wireline drawing

OS reference:	234444 E 671854 N	Horizontal field of view:	90° (cylindrical projection)	Direction of view:	300°	AOD:	147.3m
---------------	-------------------	---------------------------	------------------------------	--------------------	------	------	--------

Figure 4: CH4 Craigmarloch wood fort




Figure 5: CH5 Formakin House