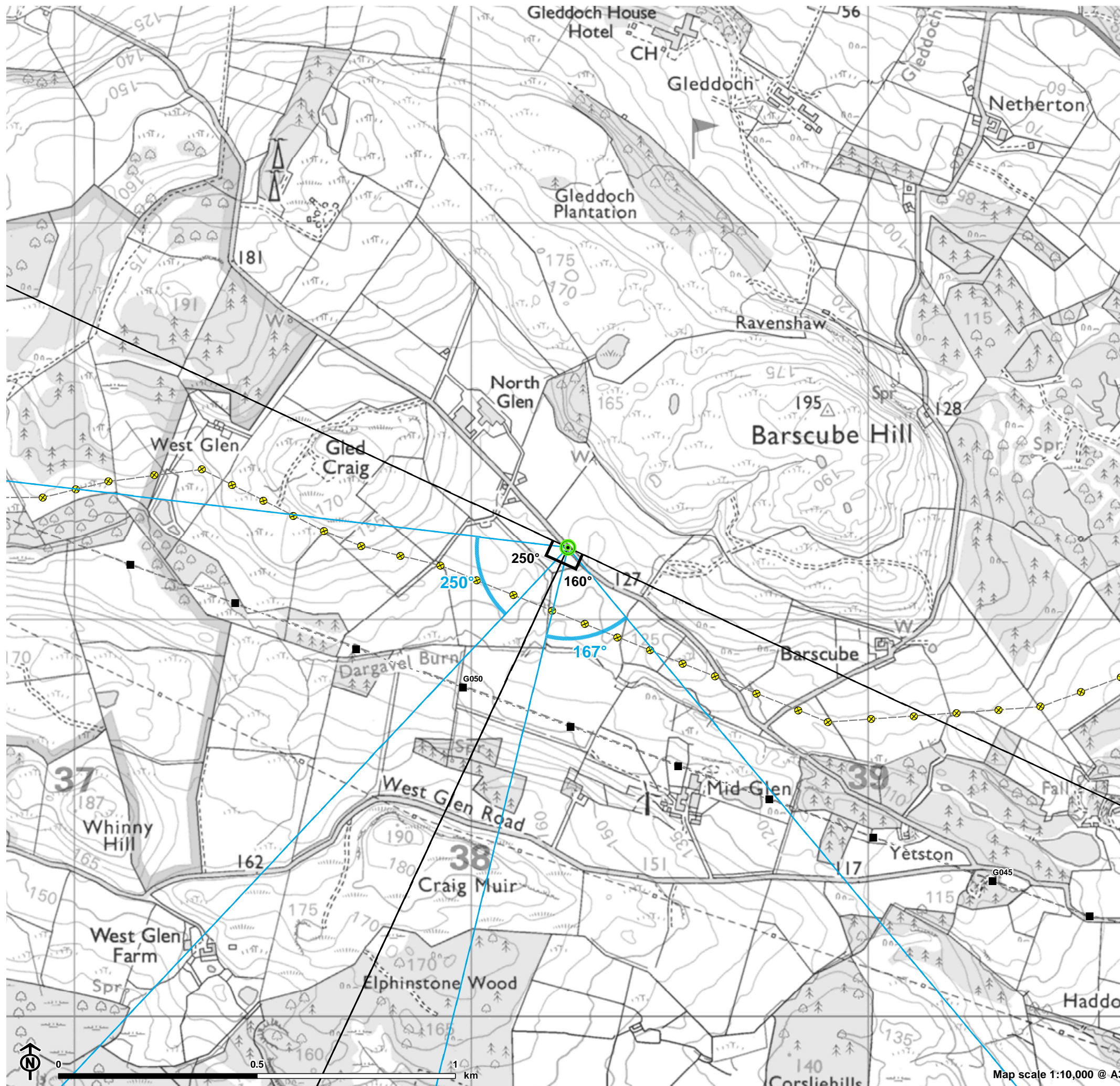
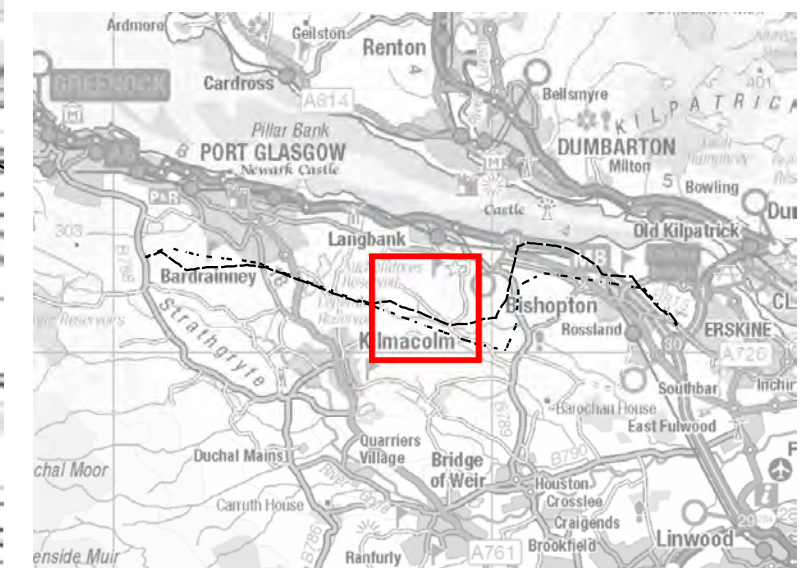
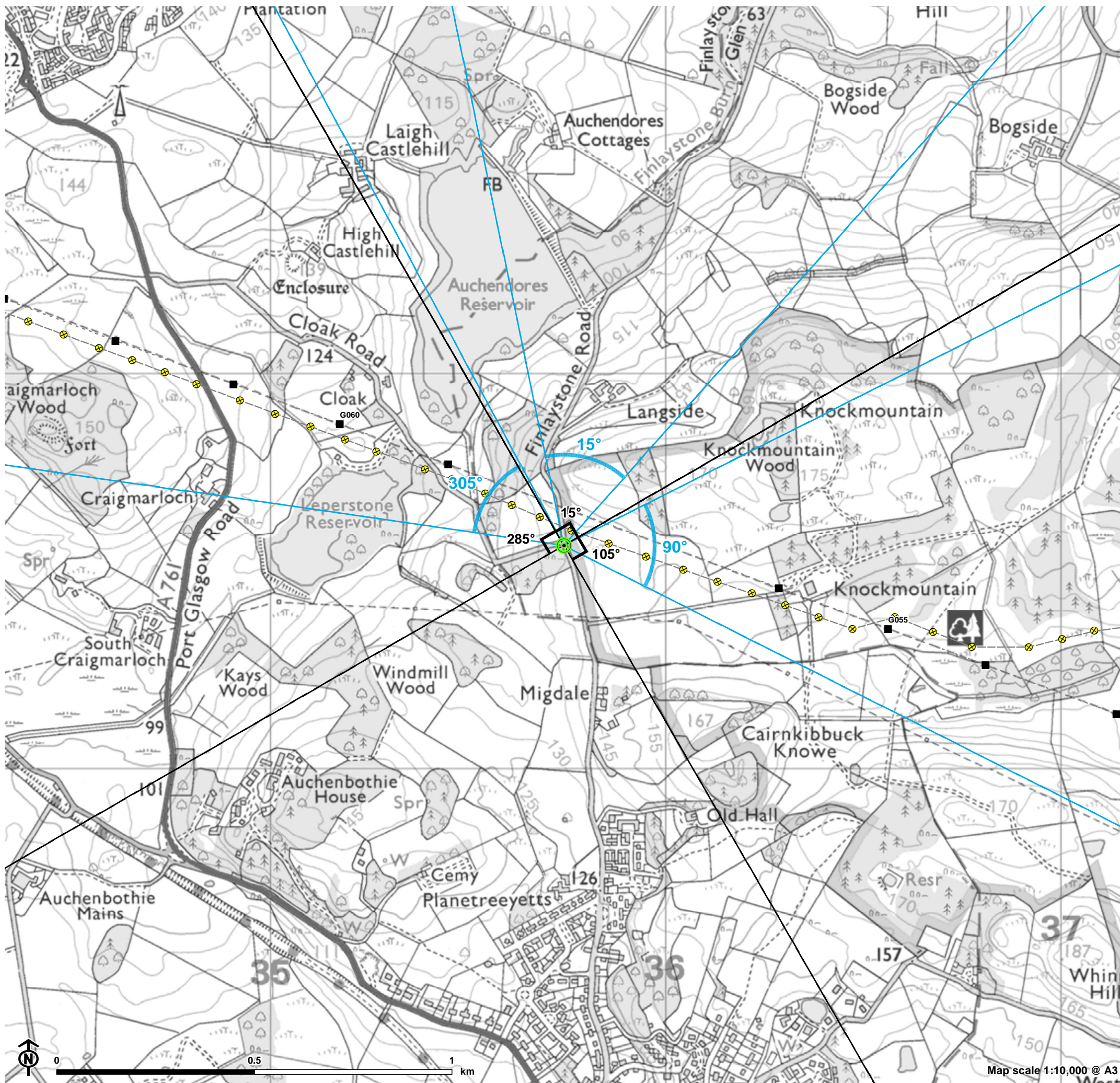


Figure 6.2.6a: Viewpoint 6  
Gallahill Road



- ⊗ New 132kV OHL (wood pole)
- Existing 132kV OHL (towers to be removed)
- New 132kV OHL route
- - - Existing 132kV OHL route
- ⊙ Viewpoint
- ∨ 90° field of view
- ∨ 53.5° field of view



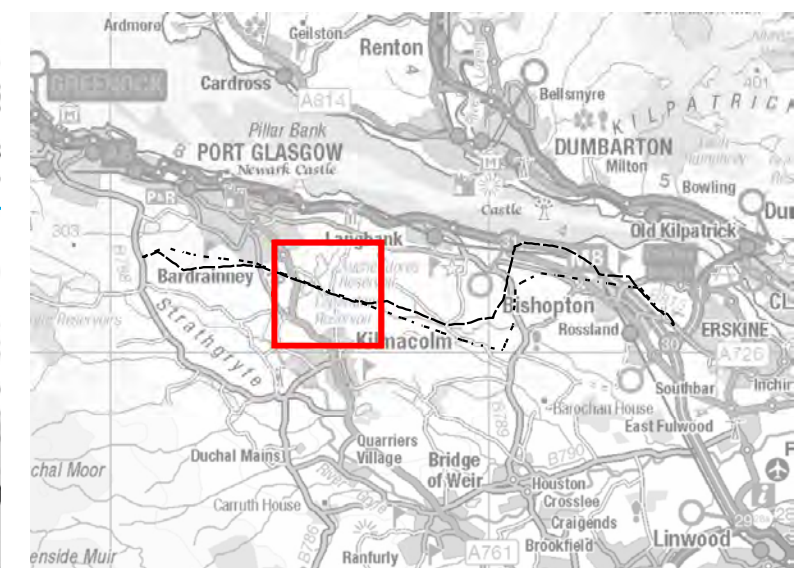


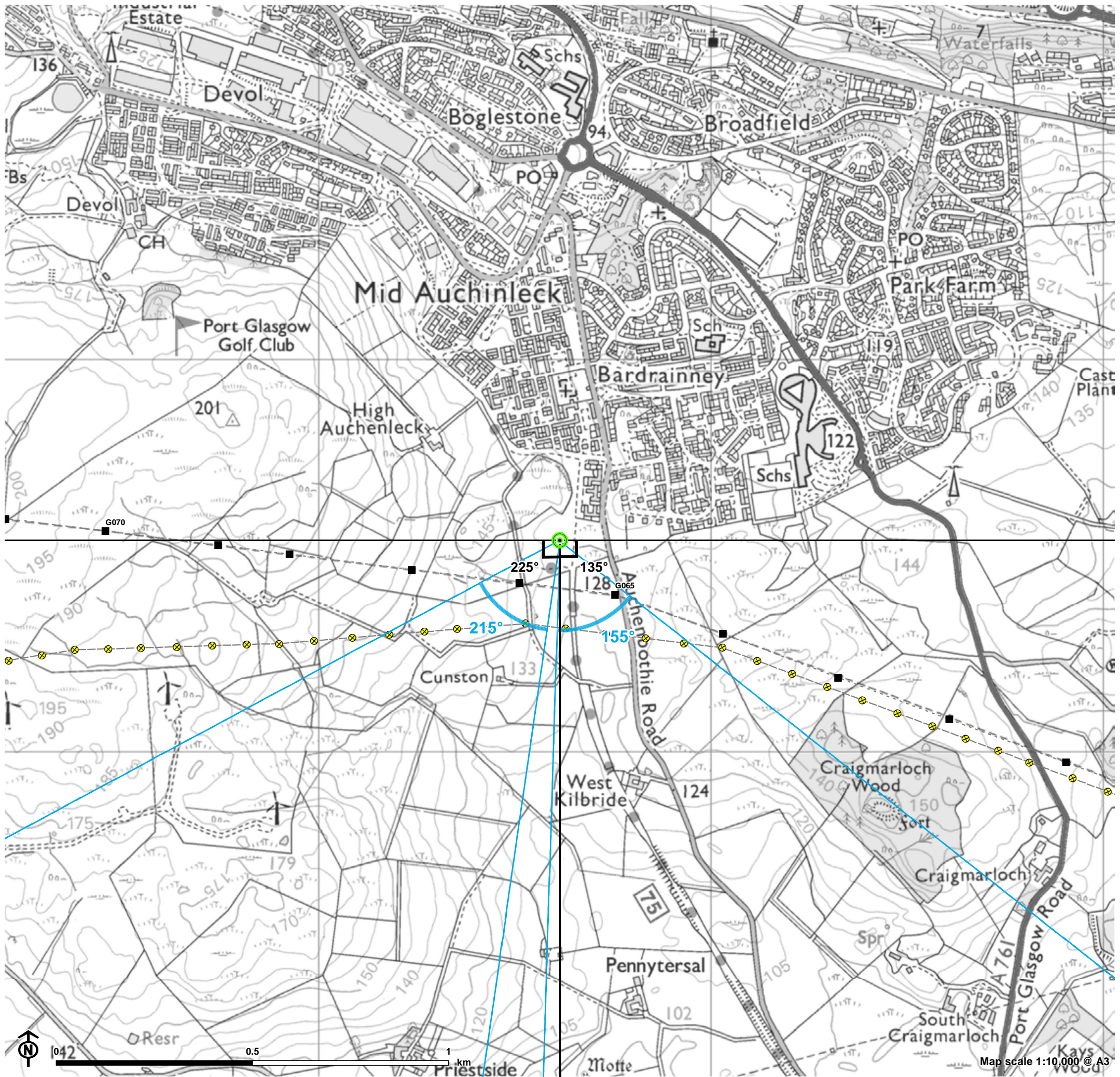
Erskine to Devol Moor  
for SPEN



Figure 6.2.7a: Viewpoint 7  
Finlaystone Road

- New 132kV OHL (wood pole)
- Existing 132kV OHL (towers to be removed)
- New 132kV OHL route
- Existing 132kV OHL route
- Viewpoint
- 90° field of view
- 53.5° field of view





Erskine to Devol Moor  
for SPEN



Figure 6.2.8a: Viewpoint 8  
Port Glasgow

- New 132kV OHL (wood pole)
- Existing 132kV OHL (towers to be removed)
- New 132kV OHL route
- .... Existing 132kV OHL route
- Viewpoint
- ∨ 90° field of view
- ∨ 53.5° field of view

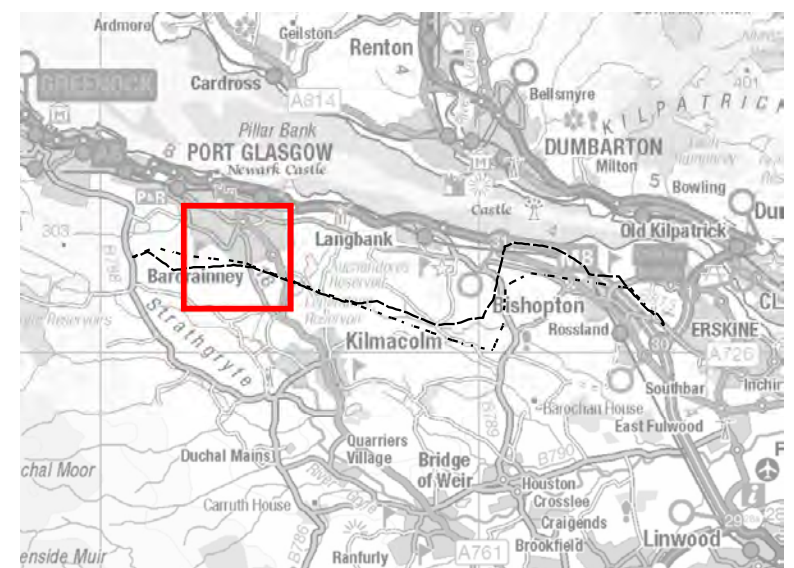
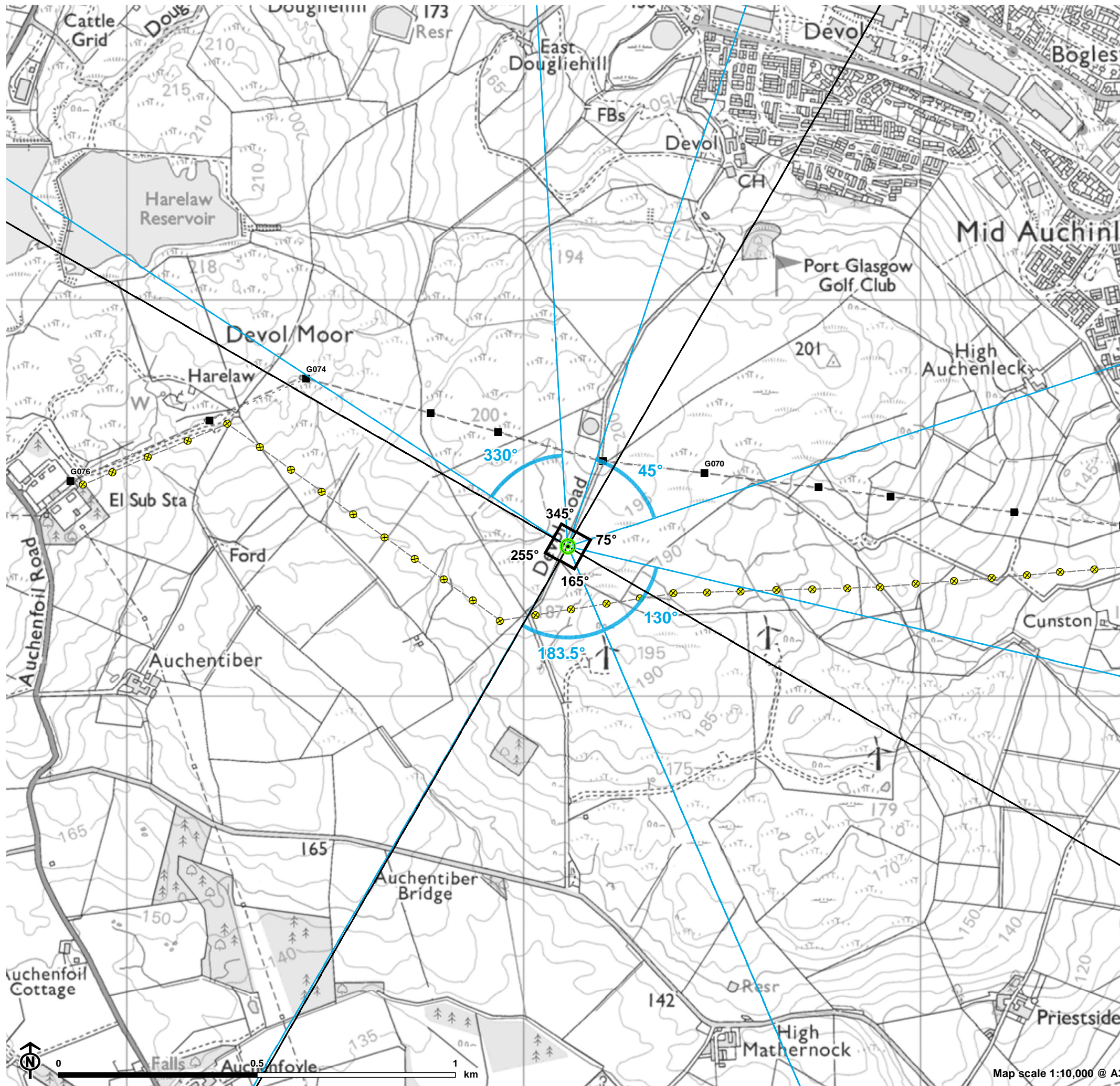


Figure 6.2.9a: Viewpoint 9  
Devol Road



- New 132kV OHL (wood pole)
- Existing 132kV OHL (towers to be removed)
- New 132kV OHL route
- Existing 132kV OHL route
- Viewpoint
- 90° field of view
- 53.5° field of view

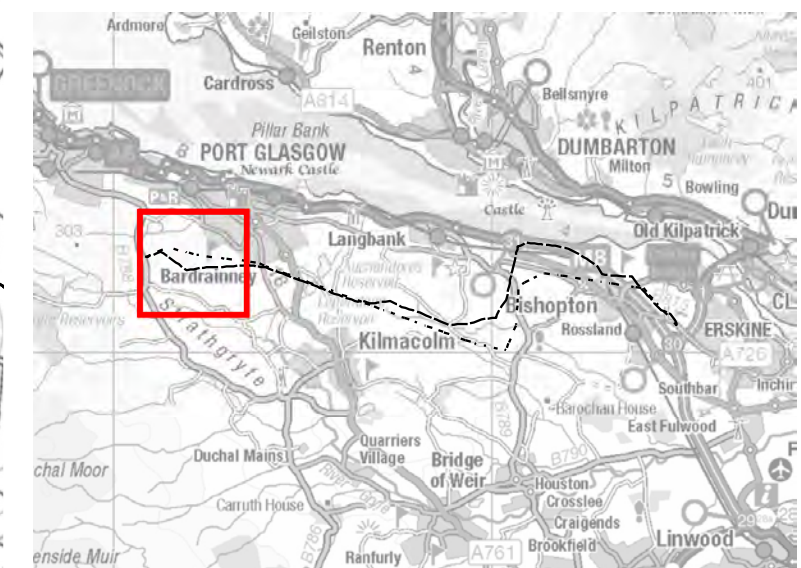
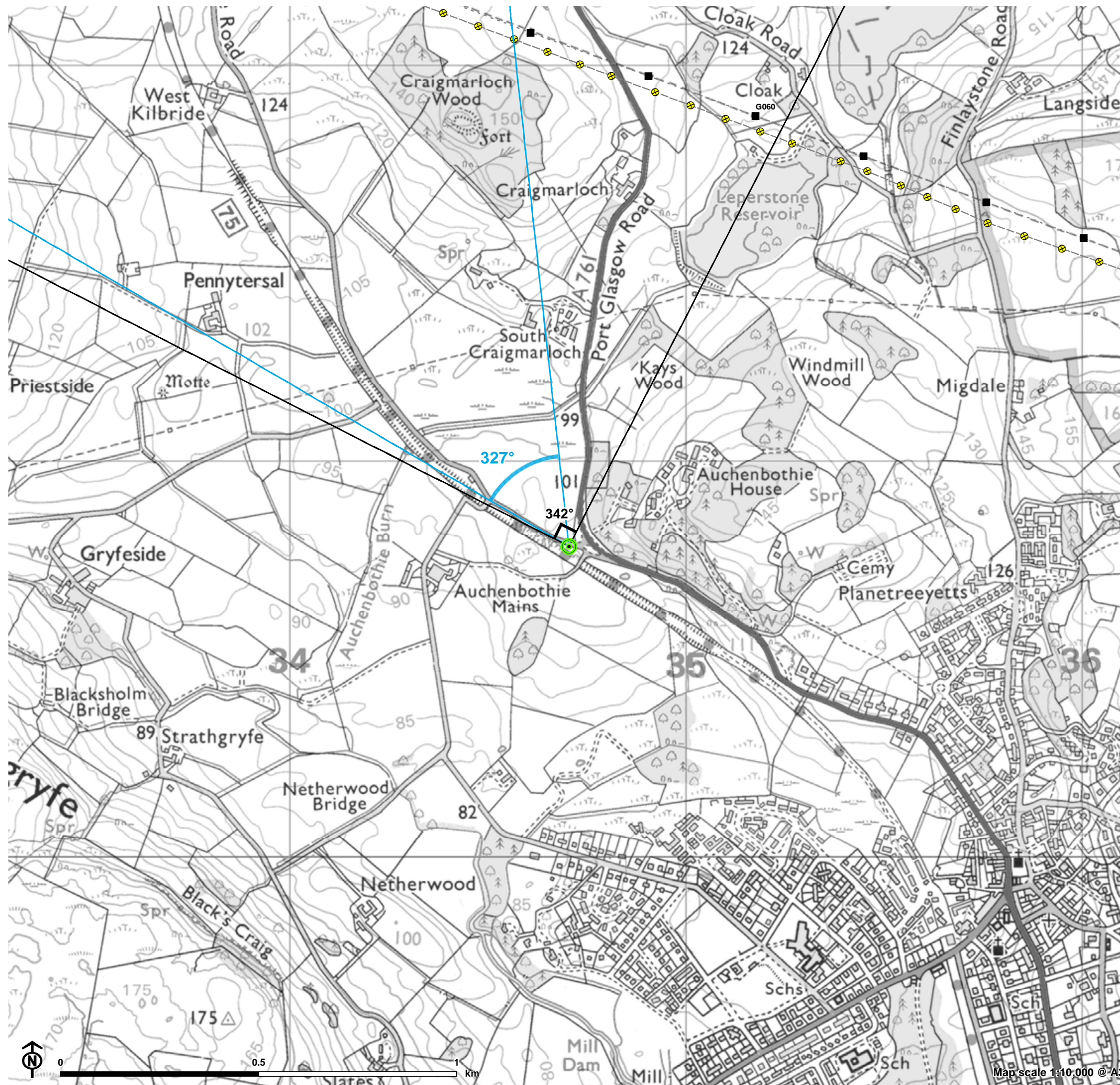
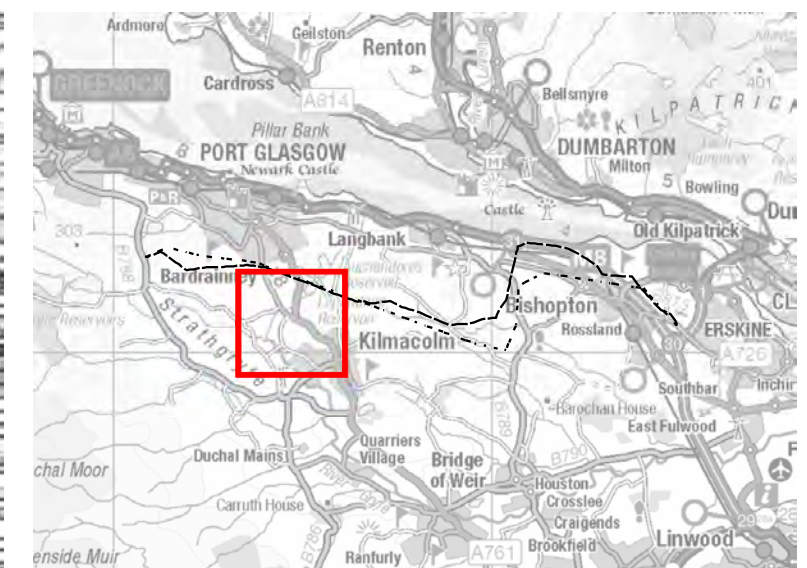




Figure 6.2.11a: Viewpoint 11  
A716 junction with Auchenbothie Road



- New 132kV OHL (wood pole)
- Existing 132kV OHL (towers to be removed)
- New 132kV OHL route
- Existing 132kV OHL route
- Viewpoint
- ∨ 90° field of view
- ∨ 53.5° field of view



Map scale 1:10,000 @ A3