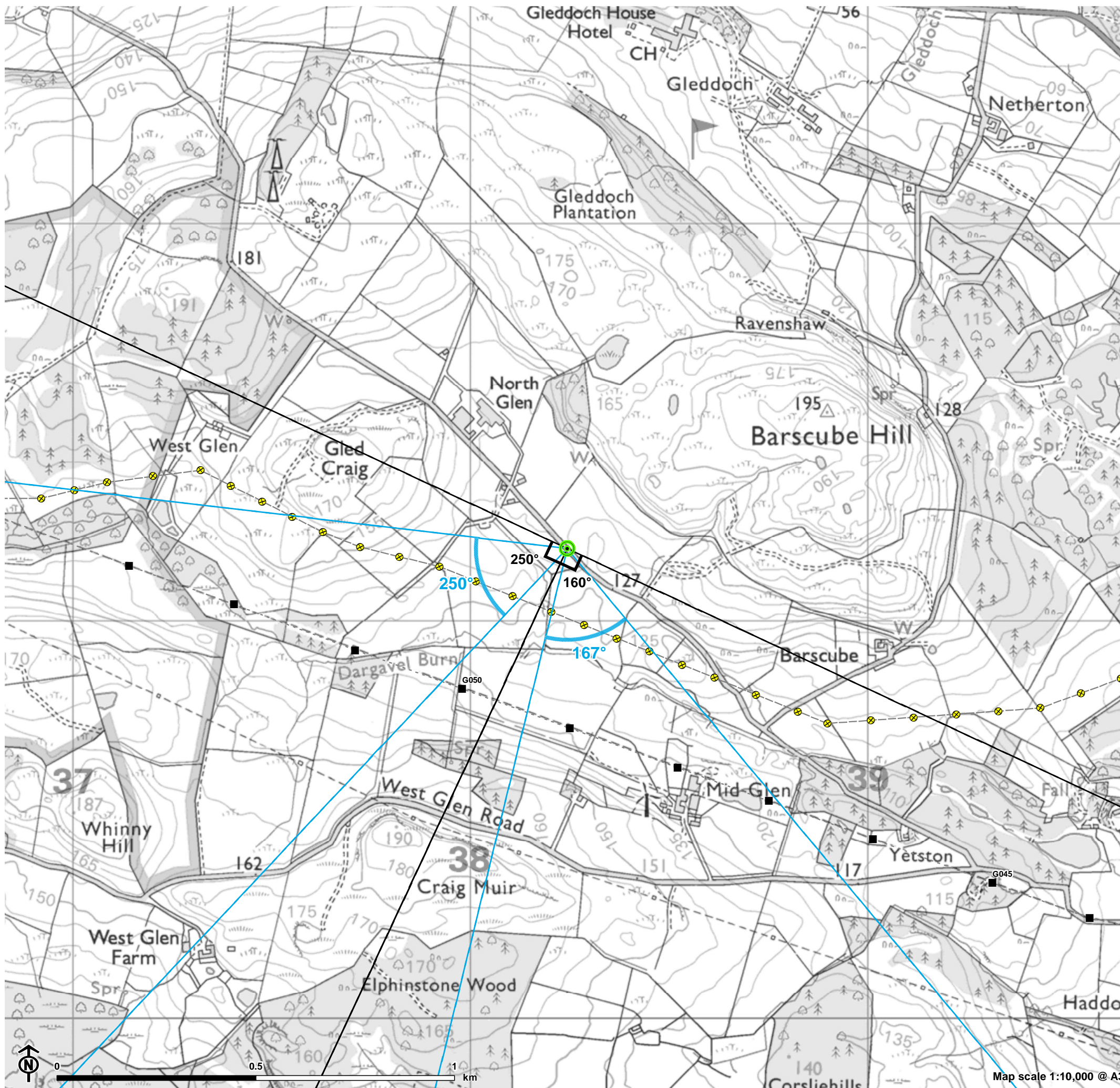
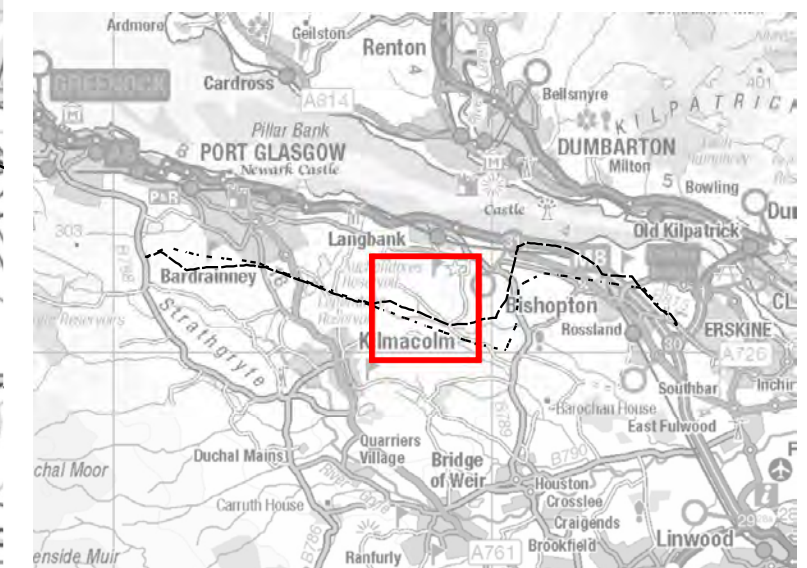



Figure 6.2.6a: Viewpoint 6
Gallahill Road



- ⊗ New 132kV OHL (wood pole)
- Existing 132kV OHL (towers to be removed)
- New 132kV OHL route
- - - Existing 132kV OHL route
- ⊙ Viewpoint
- ∨ 90° field of view
- ∨ 53.5° field of view





Wireline drawing

OS reference: 238243 E 671183 N
 AOD: 133.2m
 Direction of view: 160°
 Horizontal field of view: 90° (cylindrical projection)

Vertical field of view: 14.2°
 Principal distance: 522 mm
 Paper size: 841 x 297 mm (half A1)
 Correct printed image size: 820 x 260 mm

Camera: Nikon D750
 Lens: Nikkor AF 50mm f/1.8D
 Camera height: 1.5 m (above AOD)
 Date and time: 05/04/2019 07:40

Distance to nearest OHL wood pole: 0.16km
 Line Route key:
 New 132kV OHL
 X - Existing 132kV OHL removal

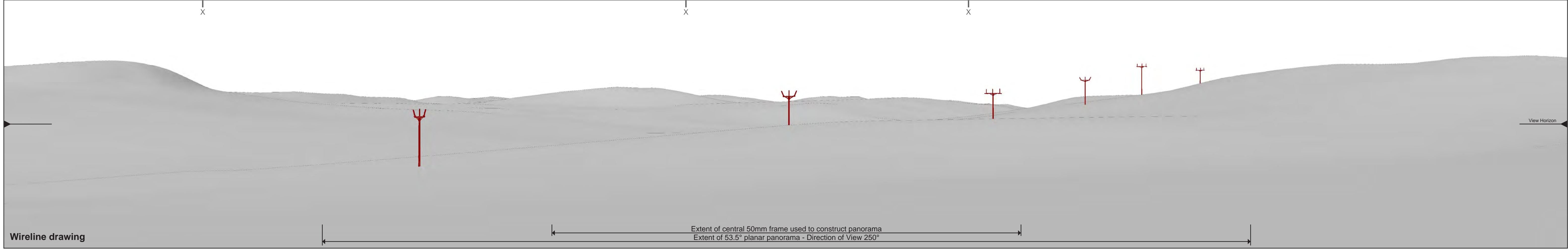
Figure: 6.2.6b

Viewpoint 6: Gallahill Road



Baseline photograph

This image provides landscape and visual context only



Wireline drawing

Extent of central 50mm frame used to construct panorama
Extent of 53.5° planar panorama - Direction of View 250°



OS reference:	238243 E 671183 N
AOD:	133.2m
Direction of view:	250°
Horizontal field of view:	90° (cylindrical projection)


Vertical field of view:	14.2°
Principal distance:	522 mm
Paper size:	841 x 297 mm (half A1)
Correct printed image size:	820 x 260 mm

Camera:	Nikon D750
Lens:	Nikkor AF 50mm f/1.8D
Camera height:	1.5 m (above AOD)
Date and time:	05/04/2019 07:40

Distance to nearest OHL wood pole:	0.16km
Line Route key:	New 132kV OHL
X - Existing 132kV OHL removal	

Figure: 6.2.6c

Viewpoint 6: Gallahill Road



Wireline drawing

View flat at a comfortable arm's length



OS reference: 238243 E 671183 N
 AOD: 133.2m
 Direction of view: 167°
 Horizontal field of view: 53.5° (planar projection)

Vertical field of view: 18.2°
 Principal distance: 812.5 mm
 Paper size: 841 x 297 mm (half A1)
 Correct printed image size: 820 x 260 mm

Camera: Nikon D750
 Lens: Nikkor AF 50mm f/1.8D
 Camera height: 1.5 m (above AOD)
 Date and time: 05/04/2019 07:40

Distance to nearest OHL wood pole: 0.16km
 Line Route key:
 New 132kV OHL
 X - Existing 132kV OHL removal

Figure: 6.2.6d

Viewpoint 6: Gallahill Road



Photomontage

View flat at a comfortable arm's length




OS reference:	238243 E 671183 N
AOD:	133.2m
Direction of view:	167°
Horizontal field of view:	53.5° (planar projection)

Vertical field of view:	18.2°
Principal distance:	812.5 mm
Paper size:	841 x 297 mm (half A1)
Correct printed image size:	820 x 260 mm

Camera:	Nikon D750
Lens:	Nikkor AF 50mm f/1.8D
Camera height:	1.5 m (above AOD)
Date and time:	05/04/2019 07:40

Figure: 6.2.6e

Viewpoint 6: Gallahill Road



Wireline drawing

View flat at a comfortable arm's length



OS reference: 238243 E 671183 N
 AOD: 133.2m
 Direction of view: 250°
 Horizontal field of view: 53.5° (planar projection)

Vertical field of view: 18.2°
 Principal distance: 812.5 mm
 Paper size: 841 x 297 mm (half A1)
 Correct printed image size: 820 x 260 mm

Camera: Nikon D750
 Lens: Nikkor AF 50mm f/1.8D
 Camera height: 1.5 m (above AOD)
 Date and time: 05/04/2019 07:40

Distance to nearest OHL wood pole: 0.16km
 Line Route key:
 New 132kV OHL
 X - Existing 132kV OHL removal

Figure: 6.2.6f

Viewpoint 6: Gallahill Road



Photomontage

View flat at a comfortable arm's length



OS reference:	238243 E 671183 N
AOD:	133.2m
Direction of view:	250°
Horizontal field of view:	53.5° (planar projection)

Vertical field of view:	18.2°
Principal distance:	812.5 mm
Paper size:	841 x 297 mm (half A1)
Correct printed image size:	820 x 260 mm

Camera:	Nikon D750
Lens:	Nikkor AF 50mm f/1.8D
Camera height:	1.5 m (above AOD)
Date and time:	05/04/2019 07:40

Figure: 6.2.6g

Viewpoint 6: Gallahill Road