





Figure 6.6.1:
Viewpoint 3: Southern Upland Way at
Waterside Hill

-  Planning application boundary
-  Substation extension
-  Viewpoint
-  Field of View 40°



Map Scale @ A3: 10,000





Figure 6.6.2
Viewpoint 3: Southern Upland Way at Waterside Hill

OS reference: 260843 E 582064 N
 AOD: 168.5 m
 Direction of view: 188°

Horizontal field of view: 40° (planar projection)
 Paper size: 420 x 297 mm (A3)
 Correct printed image size: 390 x 260 mm

Camera: Nikon D750
 Lens: Nikkor AF 50mm 1:1.8D
 Camera height: 1.5 m AGL
 Date and time: 20/06/2017 12:30