





Figure 6.8.1:  
Viewpoint 5: Mulloch Hill

-  Planning application boundary
-  Substation extension
-  Viewpoint
-  Field of View 40°





View flat at a comfortable arm's length

**Figure 6.8.2**  
**Viewpoint 5: Mulloch Hill**

OS reference: 263140 E 580659 N  
AOD: 169 m  
Direction of view: 265°

Horizontal field of view: 40° (planar projection)  
Paper size: 420 x 297 mm (A3)  
Correct printed image size: 390 x 260 mm

Camera: Nikon D750  
Lens: Nikkor AF 50mm f/1.8D  
Camera height: 1.5 m AGL  
Date and time: 13/04/2019 09:15