



LEGEND

- Planning Application Boundary
- Habitat Survey Area (100m buffer of the site boundary as it was understood at the time of survey)
- Area Not Accessed
- Indicative Infrastructure Layout
- Permanent Infrastructure
- Temporary Infrastructure
- Horizontal Direction Drilling (HDD) Section
- Invasive Non-Native species (INNS)**
- ! Montbretia (*Crocossmia x crocosmiflora*)
- UK Habitat Information**
- f2d Aquatic marginal vegetation
- h2a6 Other native hedgerow
- - - h2b Non-native and ornamental hedgerow
- u1e Built linear features
- w1g Other broadleaved woodland (line of trees)
- c1 Arable and horticulture
- g4 Modified grassland
- u1 Built-up areas and gardens
- f2a Lowland fens
- f2b Purple moor-grass and rush pastures
- g1c Bracken
- g3c Other neutral grassland
- g3c5 Arrhenatherum neutral grassland
- g3c6 Lolium-Cynosurus neutral grassland
- g3c7 Deschampsia neutral grassland
- g3c8 Holcus-Juncus neutral grassland
- h3d Bramble scrub
- r1g Other standing water
- w1d Wet woodland
- w1g Other broadleaved woodland
- w1h5 Other mixed woodland (mainly broadleaved)
- w1h6 Other mixed woodland (mainly conifer)
- w2b Other Scots pine woodland
- w2c Other coniferous woodland



NOTES

Microsoft, Vantor, Contains OS data © Crown copyright 2025

ISSUE PURPOSE

EIA REPORT

PROJECT NUMBER


60707131

FIGURE TITLE

Habitat Survey Results

FIGURE NUMBER

Figure 7.4 (Sheet 1 of 12)

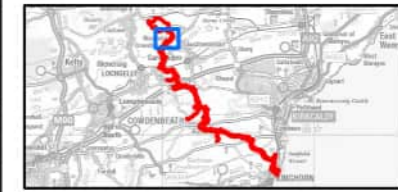


1:4,500 @ A3



LEGEND

- Planning Application Boundary
- Habitat Survey Area (100m buffer of the site boundary as it was understood at the time of survey)
- Area Not Accessed
- Indicative Infrastructure Layout
- Temporary Infrastructure
- Horizontal Direction Drilling (HDD) Section
- Invasive Non-Native species (INNS)**
- ! Cotoneaster (*Cotoneaster* spp)
- ! Japanese rose (*Rosa rugosa*)
- ! Montbretia (*Crocsmia x crocosmiflora*)
- ! Other non-native species
- UK Habitat Information**
- f2d Aquatic marginal vegetation
- h2a6 Other native hedgerow
- h2b Non-native and ornamental hedgerow
- h3f Hawthorn scrub (scattered)
- r2b Other rivers and streams
- u1e Built linear features
- w1g Other broadleaved woodland (line of trees)
- c1 Arable and horticulture
- g4 Modified grassland
- u1 Built-up areas and gardens
- g1c Bracken
- g3c Other neutral grassland
- g3c5 Arrhenatherum neutral grassland
- g3c6 Lolium-Cynosurus neutral grassland
- g3c8 Holcus-Juncus neutral grassland
- h3d Bramble scrub
- h3e Gorse scrub
- h3h Mixed scrub
- r1g Other standing water
- w1d Wet woodland
- w1g Other broadleaved woodland
- w2b Other Scots pine woodland
- w2c Other coniferous woodland



NOTES

Microsoft, Vantor, Contains OS data © Crown copyright 2025

ISSUE PURPOSE

EIA REPORT

PROJECT NUMBER

60707131


FIGURE TITLE

Habitat Survey Results

FIGURE NUMBER

Figure 7.4 (Sheet 2 of 12)

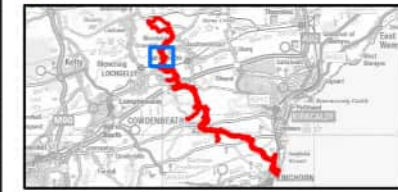
1:4,500 @ A3



This drawing has been prepared for the use of AECOM's client. It may not be used, modified, reproduced or relied upon by third parties, except as agreed by AECOM, or as required by law. AECOM accepts no responsibility, and denies any liability whatsoever, to any party that uses or relies on this drawing without AECOM's express written consent. Do not scale this document. All measurements must be obtained from the stated dimensions.



- Planning Application Boundary
- Habitat Survey Area (100m buffer of the site boundary as it was understood at the time of survey)
- Area Not Accessed
- Indicative Infrastructure Layout
- Temporary Infrastructure
- Horizontal Direction Drilling (HDD) Section
- Invasive Non-Native species (INNS)**
- ! Japanese rose (*Rosa rugosa*)
- ! Other non-native species
- ! Snowberry (*Symphoricarpos alba*)
- UK Habitat Information**
- f2d Aquatic marginal vegetation
- h2a6 Other native hedgerow
- h2b Non-native and ornamental hedgerow
- X X h3h Mixed scrub (scattered)
- r2a6 Other priority habitat rivers
- r2b Other rivers and streams
- u1e Built linear features
- w1g Other broadleaved woodland (line of trees)
- w2c Other coniferous woodland (line of trees)
- c1 Arable and horticulture
- g4 Modified grassland
- u1 Built-up areas and gardens
- f2b Purple moor-grass and rush pastures
- f2f Other wetlands
- g1c Bracken
- g3c Other neutral grassland
- g3c5 Arrhenatherum neutral grassland
- g3c8 Holcus-Juncus neutral grassland
- h3a Blackthorn scrub
- h3f Hawthorn scrub
- h3h Mixed scrub
- w1d Wet woodland
- w1f Lowland mixed deciduous woodland
- w1g Other broadleaved woodland



NOTES

Microsoft, Vantor, Contains OS data © Crown copyright 2025

ISSUE PURPOSE

EIA REPORT

PROJECT NUMBER


60707131

FIGURE TITLE

Habitat Survey Results

FIGURE NUMBER

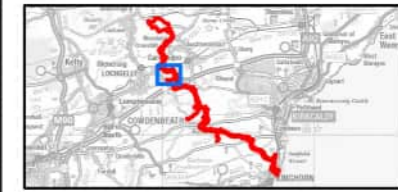
Figure 7.4 (Sheet 3 of 12)





LEGEND

- Planning Application Boundary
- Habitat Survey Area (100m buffer of the site boundary as it was understood at the time of survey)
- Area Not Accessed
- Indicative Infrastructure Layout**
- Temporary Infrastructure
- Horizontal Direction Drilling (HDD) Section
- Invasive Non-Native species (INNS)**
- Butterfly-bush (*Buddleja davidii*)
- Cotoneaster (*Cotoneaster* spp)
- Japanese rose (*Rosa rugosa*)
- Other non-native species
- Snowberry (*Symphoricarpos alba*)
- UK Habitat Information**
- f2d Aquatic marginal vegetation
- h2a6 Other native hedgerow
- h2b Non-native and ornamental hedgerow
- r2b Other rivers and streams
- u1e Built linear features
- w1g Other broadleaved woodland (line of trees)
- c1 Arable and horticulture
- g4 Modified grassland
- u1 Built-up areas and gardens
- f2d Aquatic marginal vegetation
- f2f Other wetlands
- g3c Other neutral grassland
- g3c5 Arrhenatherum neutral grassland
- g3c8 Holcus-Juncus neutral grassland
- h3d Bramble scrub
- h3f Hawthorn scrub
- h3h Mixed scrub
- h3j Willow scrub
- w1f Lowland mixed deciduous woodland
- w1g Other broadleaved woodland
- w2c Other coniferous woodland



NOTES

Microsoft, Vantor, Contains OS data © Crown copyright 2025

ISSUE PURPOSE

EIA REPORT

PROJECT NUMBER

60707131

FIGURE TITLE

Habitat Survey Results

FIGURE NUMBER

Figure 7.4 (Sheet 4 of 12)

Private land associated with HRP Lochgelly Raceway



1:4,500 @ A3



LEGEND

- Planning Application Boundary
- Habitat Survey Area (100m buffer of the site boundary as it was understood at the time of survey)
- Area Not Accessed
- Indicative Infrastructure Layout
- Temporary Infrastructure
- Horizontal Direction Drilling (HDD) Section
- Invasive Non-Native species (INNS)**
- ! Butterfly-bush (*Buddleja davidii*)
- ! Cotoneaster (*Cotoneaster* ssp)
- ! Japanese rose (*Rosa rugosa*)
- ! Other non-native species
- ! Snowberry (*Symphoricarpos alba*)
- UK Habitat Information**
- ~ h2a5 Species-rich native hedgerow
- ~ h2a6 Other native hedgerow
- ~ r2a6 Other priority habitat rivers
- ~ r2b Other rivers and streams
- ~ u1e Built linear features
- w1h Other mixed woodland (line of trees)
- c1 Arable and horticulture
- g4 Modified grassland
- u1 Built-up areas and gardens
- r2d Aquatic marginal vegetation
- r2f Other wetlands
- g1c Bracken
- g3c Other neutral grassland
- g3c5 Arrhenatherum neutral grassland
- g3c6 Holcus-Juncus neutral grassland
- h3b Hazel scrub
- h3d Bramble scrub
- h3e Gorse scrub
- h3h Mixed scrub
- h3j Willow scrub
- w1d Wet woodland
- w1f Lowland mixed deciduous woodland
- w1g Other broadleaved woodland
- w1h6 Other mixed woodland (mainly conifer)
- w2c Other coniferous woodland



NOTES

Microsoft, Vantor, Contains OS data © Crown copyright 2025

ISSUE PURPOSE

EIA REPORT

PROJECT NUMBER


60707131

FIGURE TITLE

Habitat Survey Results

FIGURE NUMBER

Figure 7.4 (Sheet 5 of 12)



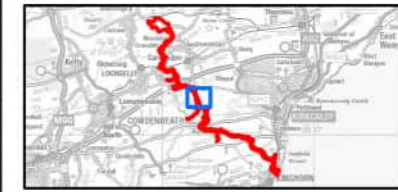
1:4,500 @ A3

This drawing has been prepared for the use of AECOM's client. It may not be used, modified, reproduced or relied upon by third parties, except as agreed by AECOM or as required by law. AECOM accepts no responsibility, and denies any liability whatsoever, to any party that uses or relies on this drawing without AECOM's express written consent. Do not scale this document. All measurements must be obtained from the stated dimensions.



LEGEND

- Planning Application Boundary
- Habitat Survey Area (100m buffer of the site boundary as it was understood at the time of survey)
- Indicative Infrastructure Layout
- Temporary Infrastructure
- Horizontal Direction Drilling (HDD) Section
- UK Habitat Information
- h2a5 Species-rich native hedgerow
- h3e Gorse scrub (scattered)
- h3h Mixed scrub (scattered)
- r2a6 Other priority habitat rivers
- r2b Other rivers and streams
- u1e Built linear features
- c1 Arable and horticulture
- g4 Modified grassland
- u1 Built-up areas and gardens
- f2a Lowland fens
- f2b Purple moor-grass and rush pastures
- f2d Aquatic marginal vegetation
- f2f Other wetlands
- g3c Other neutral grassland
- g3c5 Arrhenatherum neutral grassland
- g3c6 Lolium-Cynosurus neutral grassland
- g3c8 Holcus-Juncus neutral grassland
- h3e Gorse scrub
- h3h Mixed scrub
- r1f6 Other temporary ponds and scrapes
- r1g Other standing water
- w1d Wet woodland
- w1f Lowland mixed deciduous woodland
- w1g Other broadleaved woodland
- w1h Other mixed woodland



NOTES

Microsoft, Vantor, Contains OS data © Crown copyright 2025

ISSUE PURPOSE

EIA REPORT

PROJECT NUMBER

60707131


FIGURE TITLE

Habitat Survey Results

FIGURE NUMBER

Figure 7.4 (Sheet 6 of 12)

1:4,500 @ A3



This drawing has been prepared for the use of AECOM's client. It may not be used, modified, reproduced or relied upon by third parties, except as agreed by AECOM, or as required by law. AECOM accepts no responsibility, and denies any liability whatsoever, to any party that uses or relies on this drawing without AECOM's express written consent. Do not scale this document. All measurements must be obtained from the stated dimensions.