

**PROJECT**

Eastern Green Link 4

**CLIENT**

SP Energy Networks

**CONSULTANT**

AECOM Limited  
One Trinity Gardens  
Newcastle  
NE1 2HF  
www.aecom.com

**LEGEND**

- Planning Application Boundary
- Converter Station Platform
- Construction Compound
- Future Day Flood Risk
  - River Flooding
  - Surface Water Flooding
  - Coastal Flooding

**NOTES**

Reproduced from Ordnance Survey digital map data © Crown copyright [2025]. All rights reserved. Licence number AC0000808122. ©SEPA 2025; this SEPA product is licenced under the Open Government Licence 3.0.

**ISSUE PURPOSE**

EIA REPORT

**PROJECT NUMBER**

60707131

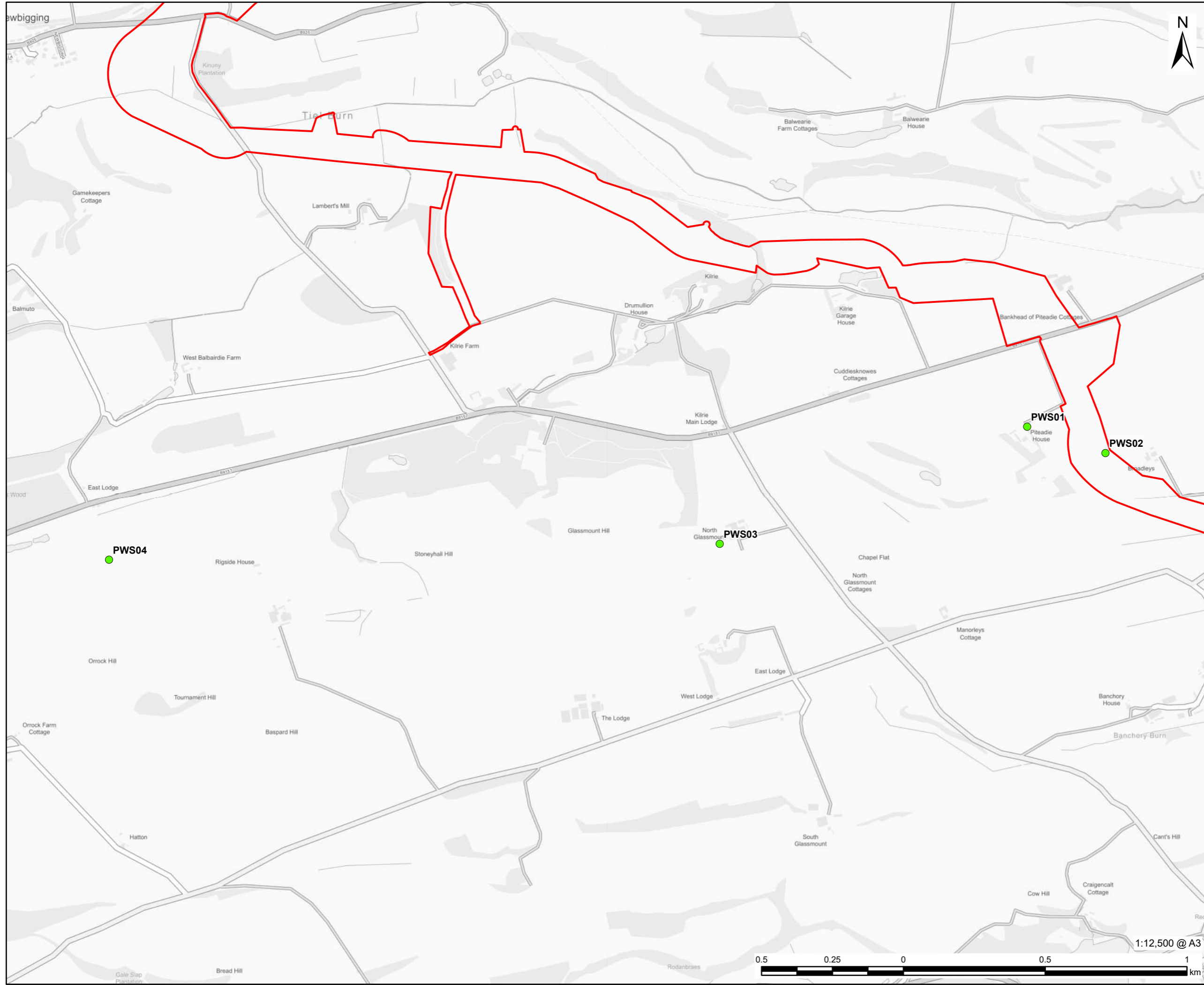
**FIGURE TITLE**

Future Day Flood Risk

**FIGURE NUMBER**

Figure 8.3b

This drawing has been prepared for the use of AECOM's client. It may not be used, modified, reproduced or relied upon by third parties, except as agreed by AECOM or as required by law. AECOM accepts no responsibility, and denies any liability whatsoever, to any party that uses or relies on this drawing without AECOM's express written consent. Do not scale this document. All measurements must be obtained from the stated dimensions.



**AECOM**

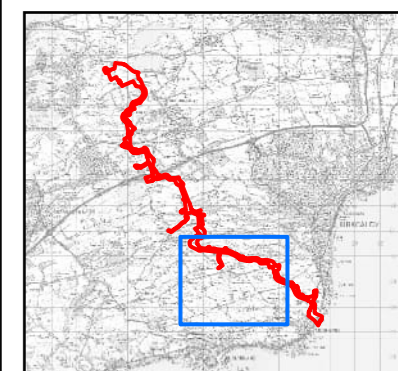
**PROJECT**  
Eastern Green Link 4

**CLIENT**  
SP Energy Networks

**CONSULTANT**  
AECOM Limited  
One Trinity Gardens  
Newcastle  
NE1 2HF  
www.aecom.com

**LEGEND**

- Planning Application Boundary
- Private Water Supply



**NOTES**

Contains OS data © Crown copyright 2025  
 Reproduced from Ordnance Survey digital map data © Crown copyright [2025]. All rights reserved. Licence number AC0000808122.

**ISSUE PURPOSE**  
EIA REPORT

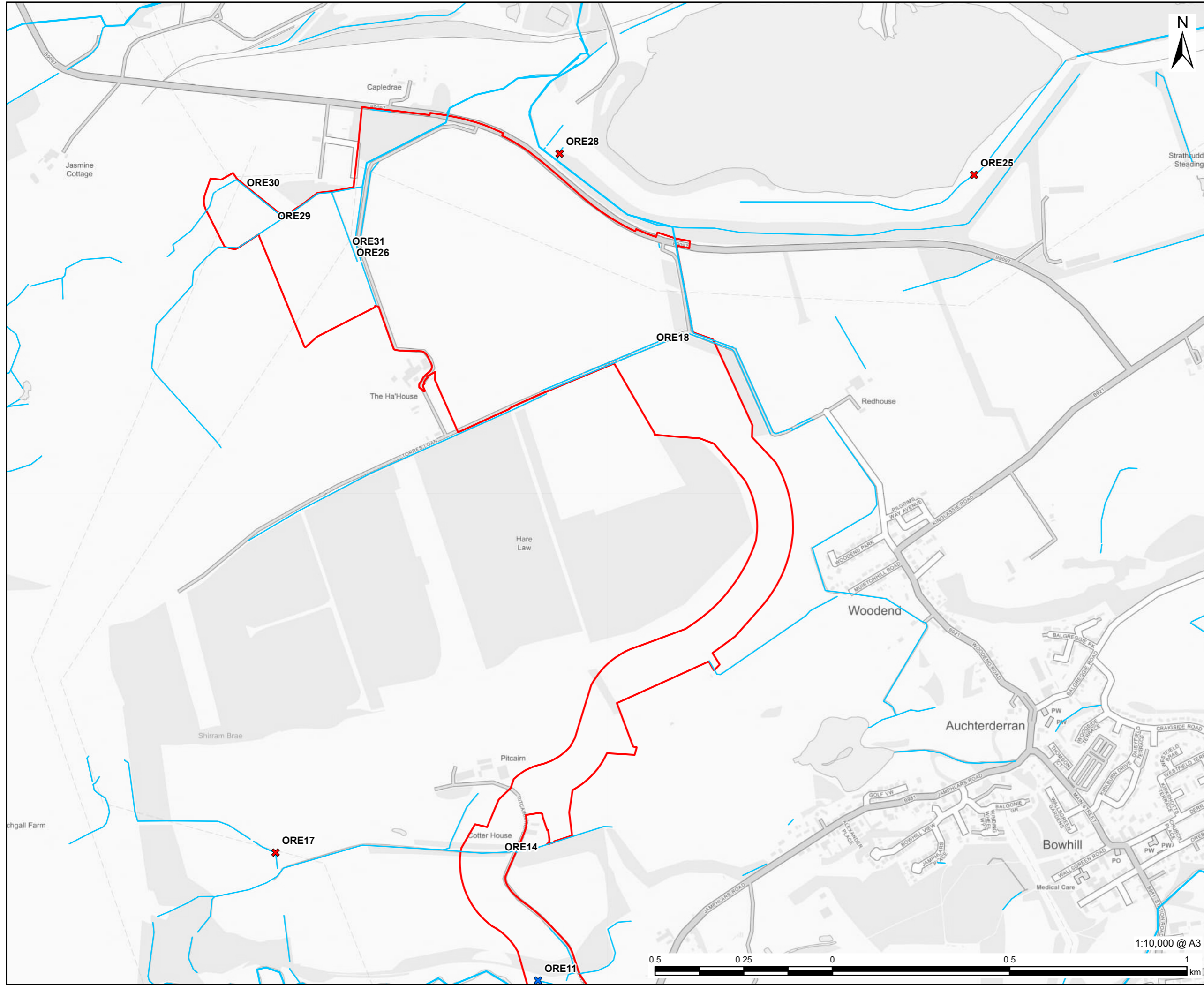
**PROJECT NUMBER**  
60707131

**FIGURE TITLE**  
Private Water Supplies

**FIGURE NUMBER**  
Figure 8.4



This drawing has been prepared for the use of AECOM's client. It may not be used, modified, reproduced or relied upon by third parties, except as agreed by AECOM or as required by law. AECOM accepts no responsibility, and denies any liability whatsoever, to any party that uses or relies on this drawing without AECOM's express written consent. Do not scale this document. All measurements must be obtained from the stated dimensions.



# AECOM

**PROJECT**  
Eastern Green Link 4

**CLIENT**  
SP Energy Networks

**CONSULTANT**  
AECOM Limited  
One Trinity Gardens  
Newcastle  
NE1 2HF  
www.aecom.com

- LEGEND**
- Planning Application Boundary
  - ✕ HDD crossing
  - ✕ Open cut crossing
  - Watercourse



**NOTES**

Contains OS data © Crown copyright 2025  
 Reproduced from Ordnance Survey digital map data © Crown copyright [2025]. All rights reserved. Licence number AC0000808122.

**ISSUE PURPOSE**

EIA REPORT

**PROJECT NUMBER**

60707131

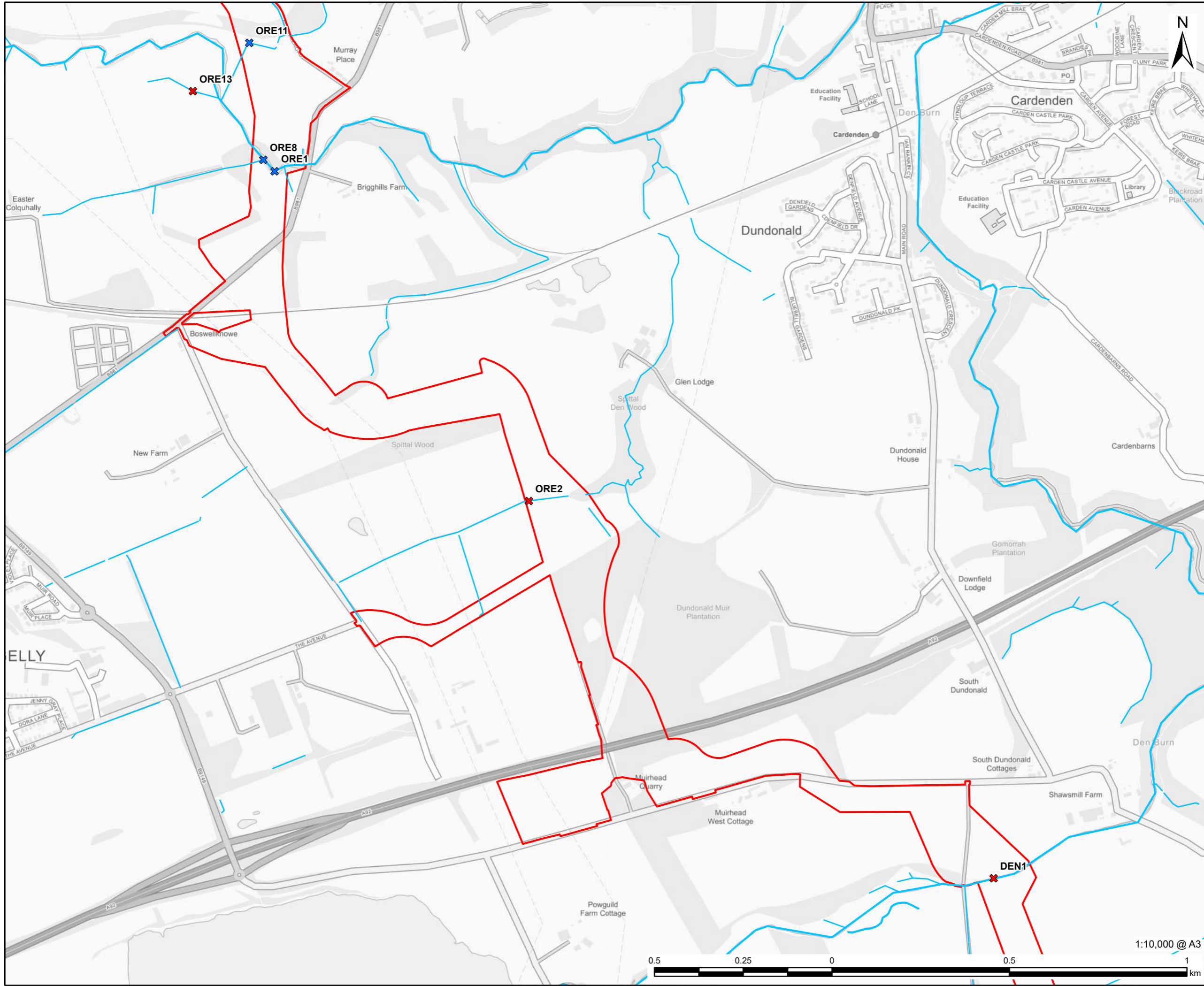
**FIGURE TITLE**

Watercourse Crossings

**FIGURE NUMBER**

Figure 8.5 (Sheet 1 of 5)

This drawing has been prepared for the use of AECOM's client. It may not be used, modified, reproduced or relied upon by third parties, except as agreed by AECOM or as required by law. AECOM accepts no responsibility, and denies any liability whatsoever, to any party that uses or relies on this drawing without AECOM's express written consent. Do not scale this document. All measurements must be obtained from the stated dimensions.



**AECOM**

**PROJECT**

Eastern Green Link 4

**CLIENT**

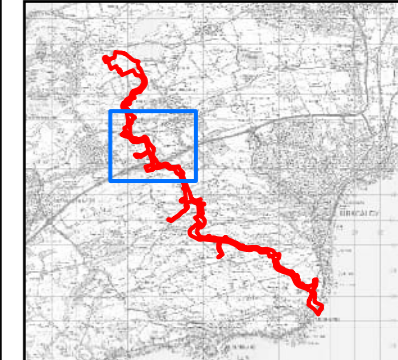
SP Energy Networks

**CONSULTANT**

AECOM Limited  
 One Trinity Gardens  
 Newcastle  
 NE1 2HF  
 www.aecom.com

**LEGEND**

- Planning Application Boundary
- ✕ HDD crossing
- ✕ Open cut crossing
- Watercourse



**NOTES**

Contains OS data © Crown copyright 2025  
 Reproduced from Ordnance Survey digital map data © Crown copyright [2025]. All rights reserved. Licence number AC0000808122.

**ISSUE PURPOSE**

EIA REPORT

**PROJECT NUMBER**

60707131

**FIGURE TITLE**

Watercourse Crossings

**FIGURE NUMBER**

Figure 8.5 (Sheet 2 of 5)



This drawing has been prepared for the use of AECOM's client. It may not be used, modified, reproduced or relied upon by third parties, except as agreed by AECOM or as required by law. AECOM accepts no responsibility, and denies any liability whatsoever, to any party that uses or relies on this drawing without AECOM's express written consent. Do not scale this document. All measurements must be obtained from the stated dimensions.