

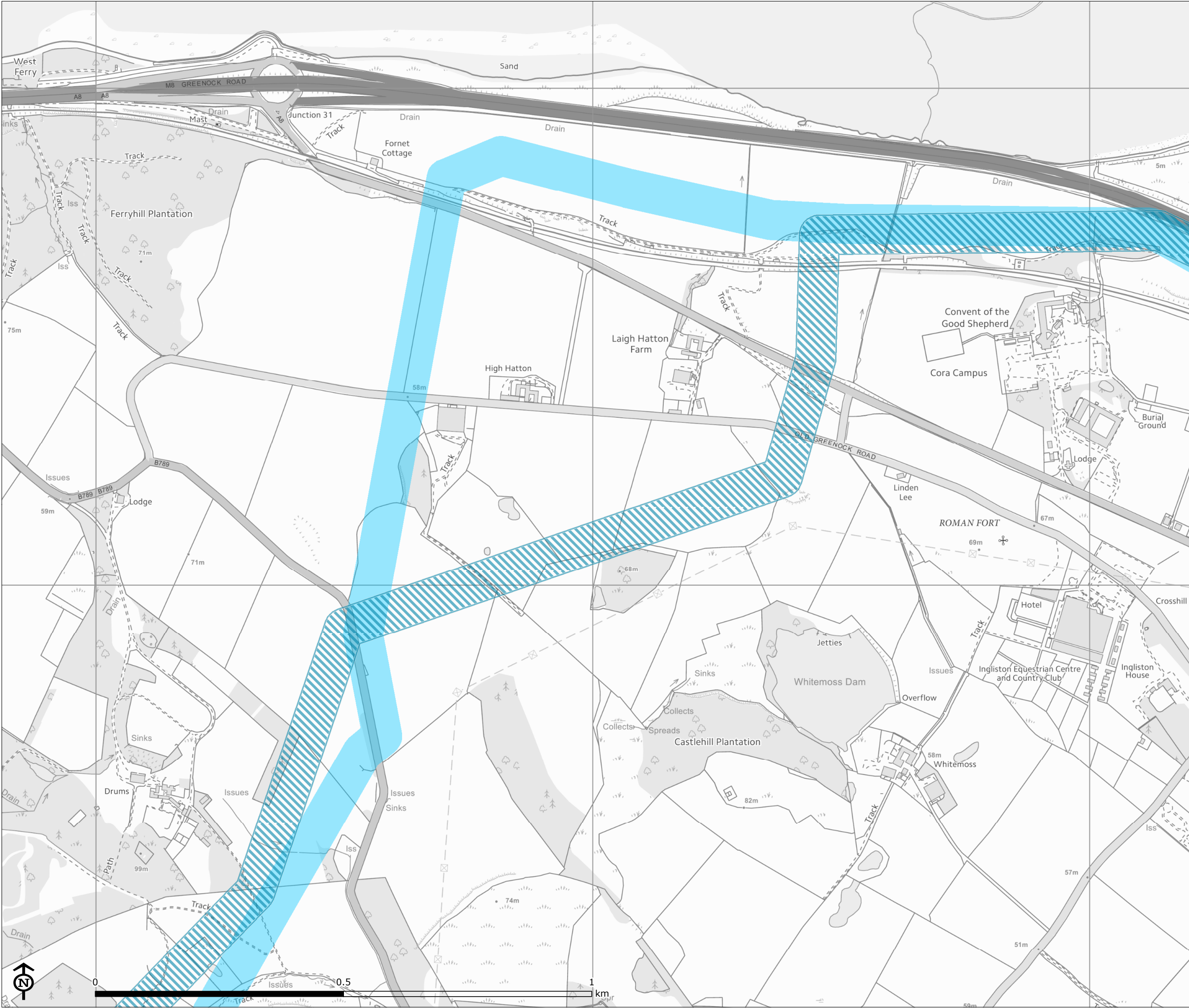


Erskine to Devol

Figure 1: High Hatton Stakeholder Consultation November 2018

-  80m wide preferred route (February 2018)
-  80m wide alternative western route option (October 2018)



Map Scale: 1:7,500 @ A3

