





Key

-  Proposed Redshaw Substation
-  Proposed Oliver's Forest Wind Farm
-  Study Area
-  Local Authority Boundaries



Scale at A3: 1:100,000
© Crown Copyright. All rights reserved. Licence number AL100001776.

Client



Drawing Status: Final
Checked – BH Approved – LA Authorised – MD

Oliver's Forest Wind Farm

Figure 5.1
Study Area