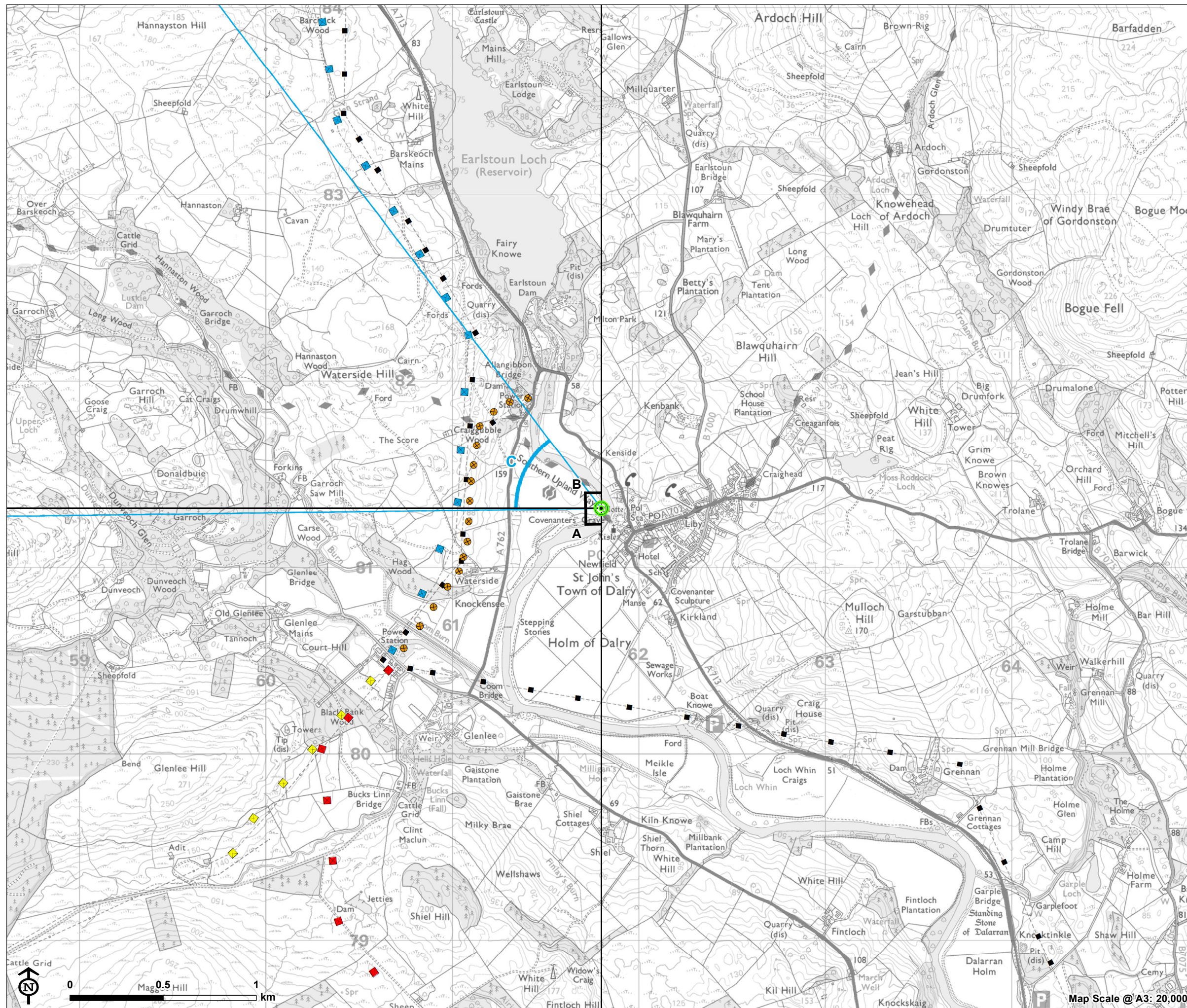


Figure 7.28.1: Viewpoint 8
Southern Upland Way near St John's
Town of Dalry



Overhead line infrastructure

- Polquhanny to Glenlee via Kendoon (steel lattice tower)
- Earlston to Glenlee (wood pole)
- Glenlee to Tongland (steel lattice tower)
- BG route deviation (steel lattice tower)
- Existing tower for removal
- Viewpoint
- ∨ 90° field of view
- ∨ 53.5° field of view

Distance to Nearest Tower from each connection:


- N or R Tower for Removal: 0.71km
- P - G: 0.77km
- E - G: 0.7km
- G - T: 1.43km
- BG: 1.55km





View A - Baseline photograph

This image provides landscape and visual context only



View A - Wireline drawing

OS reference: 261797 E 581318 N	Horizontal field of view: 90° (cylindrical projection)	Camera: Nikon D750	Line Route key: Polquhanity to Glenlee	X - Existing 132kv tower removal
AOD: 53 m	Principal distance: 522 mm	Lens: Nikkor AF 50mm f/1.8D	Earlstoun to Glenlee	
Direction of view: 225°	Paper size: 841 x 297 mm (half A1)	Camera height: 1.5 m AGL	Glenlee to Tongland	
	Correct printed image size: 820 x 260 mm	Date and time: 20/06/2017 16:25	BG route deviation	


Figure: 7.28.2

Viewpoint 8: Southern Upland Way near St John's Town of Dalry



View B - Baseline photograph

This image provides landscape and visual context only




View B - Wireline drawing

OS reference: 261797 E 581318 N	Horizontal field of view: 90° (cylindrical projection)	Camera: Nikon D750	Line Route key: Polquharity to Glenlee	X - Existing 132kv tower removal
AOD: 53 m	Principal distance: 522 mm	Lens: Nikkor AF 50mm f/1.8D	Earlstoun to Glenlee	
Direction of view: 315°	Paper size: 841 x 297 mm (half A1)	Camera height: 1.5 m AGL	Glenlee to Tongland	
	Correct printed image size: 820 x 260 mm	Date and time: 20/06/2017 16:25	BG route deviation	

Figure: 7.28.3

Viewpoint 8: Southern Upland Way near St John's Town of Dalry



OS reference: 261797 E 581318 N
 AOD: 53 m
 Direction of view: 296°

Horizontal field of view: 53.5° (planar projection)
 Principal distance: 812.5 mm
 Paper size: 841 x 297 mm (half A1)
 Correct printed image size: 820 x 260 mm

Camera: Nikon D750
 Lens: Nikkor AF 50mm f/1.8D
 Camera height: 1.5 m AGL
 Date and time: 20/06/2017 16:25

Line Route key:
 Polquhanity to Glenlee
 Earlstoun to Glenlee
 Glenlee to Tongland
 BG route deviation

X - Existing 132kv tower removal

Figure: 7.28.4

Viewpoint 8: Southern Upland Way near St John's Town of Dalry



View C - Photomontage

View flat at a comfortable arm's length

OS reference:	261797 E 581318 N	Horizontal field of view:	53.5° (planar projection)	Camera:	Nikon D750
AOD:	53 m	Principal distance:	812.5 mm	Lens:	Nikkor AF 50mm f/1.8D
Direction of view:	296°	Paper size:	841 x 297 mm (half A1)	Camera height:	1.5 m AGL
		Correct printed image size:	820 x 260 mm	Date and time:	20/06/2017 16:25

Figure: 7.28.5

Viewpoint 8: Southern Upland Way near St John's Town of Dalry