NOTES:

1. ALL DIMENSIONS ARE IN METERS UNLESS OTHERWISE STATED. USE DIMENSIONS ON DRAWINGS (DO NOT SCALE FROM DRAWINGS).
2. TOPOGRAPHIC SURVEY & UTILITIES/ SERVICES AS PER UTEC TOPOGRAPHICAL SURVEYS (34JJ100910_1 & 34JJ100910_2).
3. THE PROPOSAL IS BASED ON AECOM OUTLINE DESIGN, REFER TO DRAWING NUMBER: KINC-ACM-UK-XX-DR-TR-000010 TO 000013.
4. MINIMUM 500MM FENCE CLEARANCE TO BE MAINTAINED, TO BE AGREED WITH FIFE COUNCIL.
5. GRADING EXTENT TO BE CONFIRMED ONCE EXTENDED TOPO SURVEY INFORMATION IS RECEIVED.
6. ACCOMMODATION WORKS AND DRAINAGE TO BE CONFIRMED.

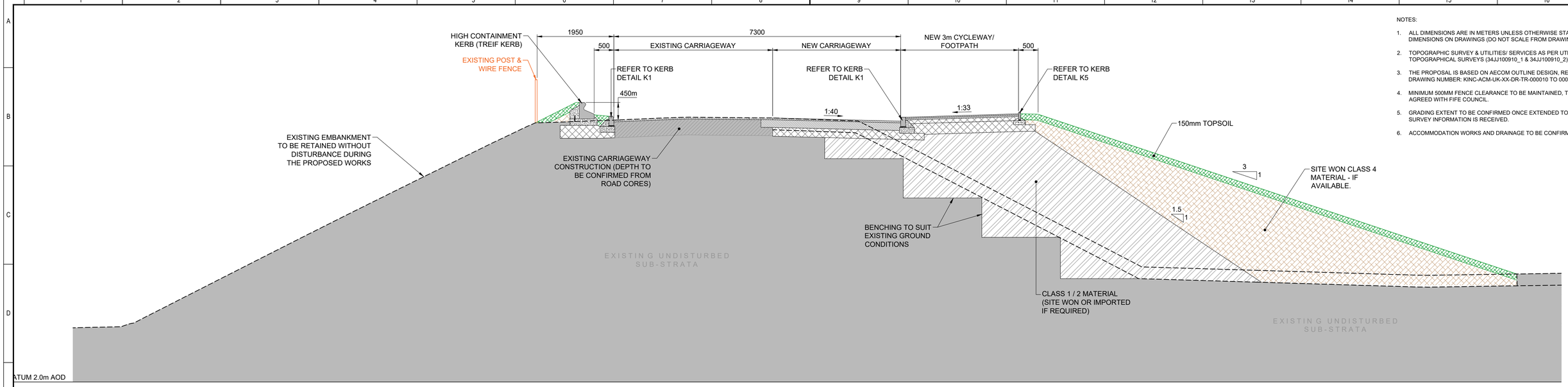

CROSS SECTION - CHAINAGE 25.0m

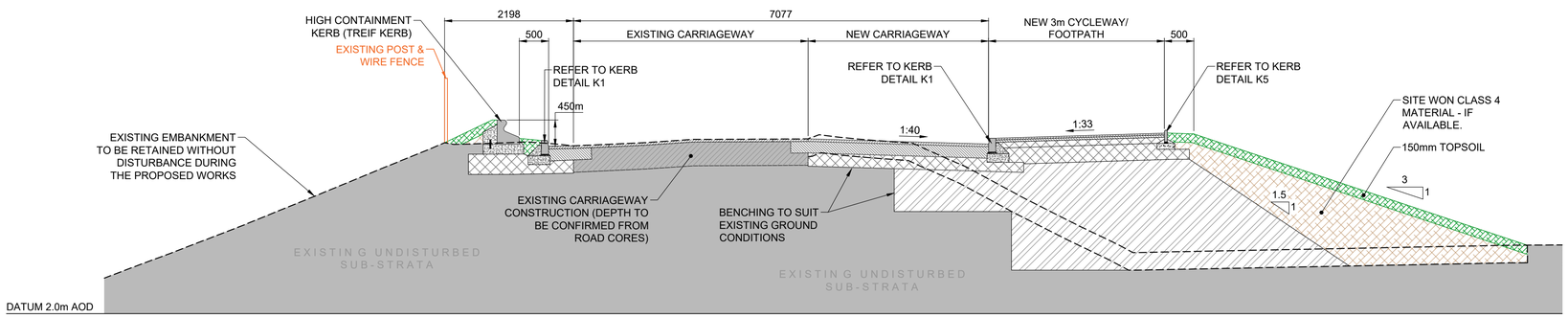

CROSS SECTION - CHAINAGE 70.0m

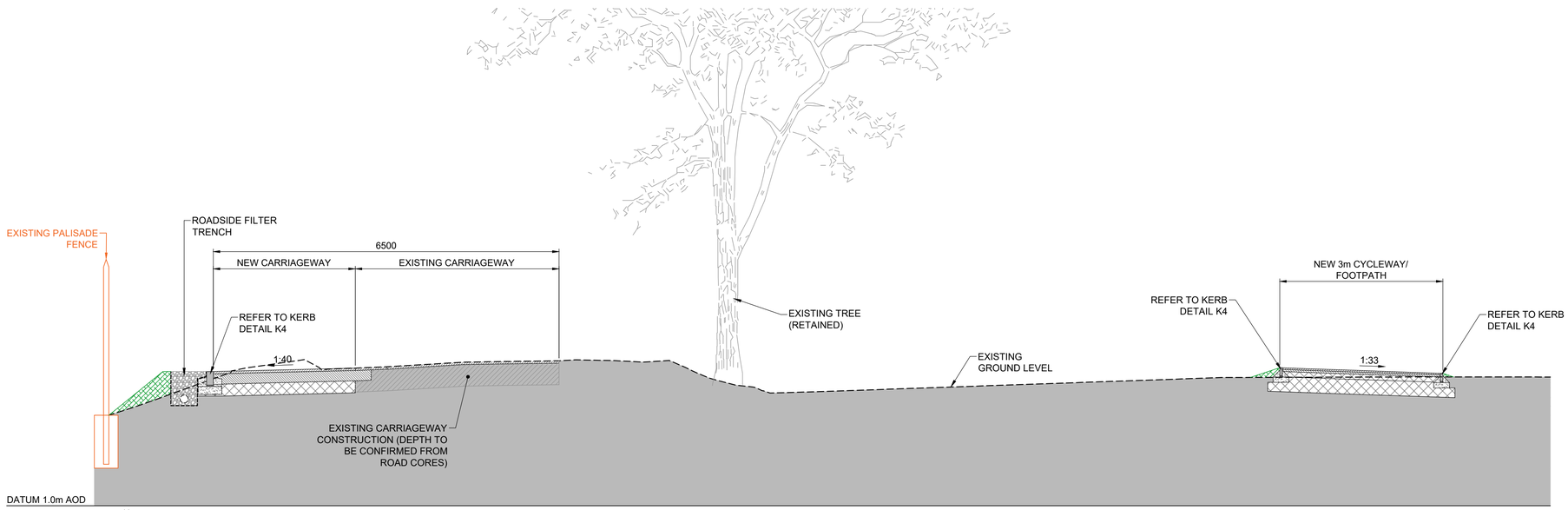

CROSS SECTION - CHAINAGE 100.0m

DRAFT

Rev.	Date	Drawn	Reviewed	Approved	Reason / Description of changes.
P01	-	DA	SG	DK	FIRST ISSUE

SP Energy Networks

Location: KINCARDINE

Project: LOT 1 KINCARDINE SUBSTATION

Drg. Title: PRI HAWKHILL ROAD SECTIONS SHEET 1

Drg. No.: LWUP-LUDD-CS-KINNSUBS-DR-CS-1066

Rev: P01

Status Code	Description	SPEN Ref. No. :	Scale:	Sheet:	Next:	Size:
S1B	FOR INFORMATION	####	1:50	1	2	A1

All rights reserved. Total or partial reproduction of this drawing without authorisation of the proprietor is prohibited.