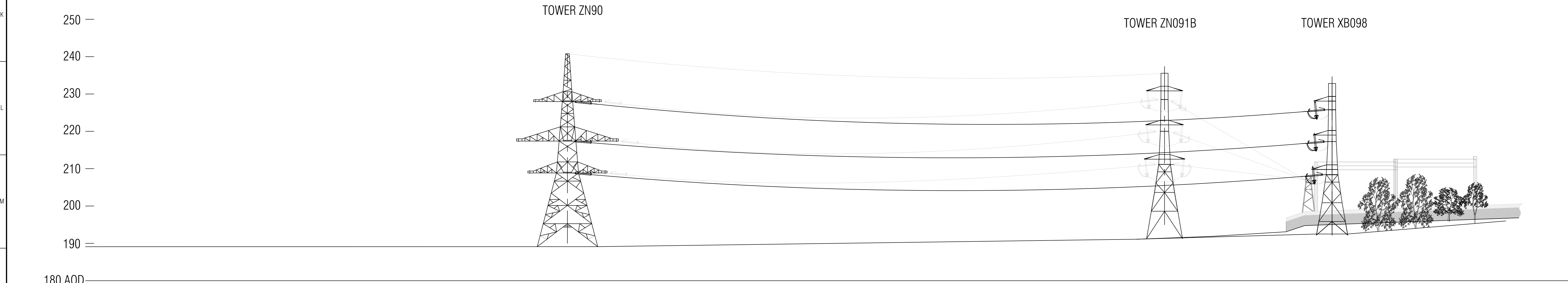
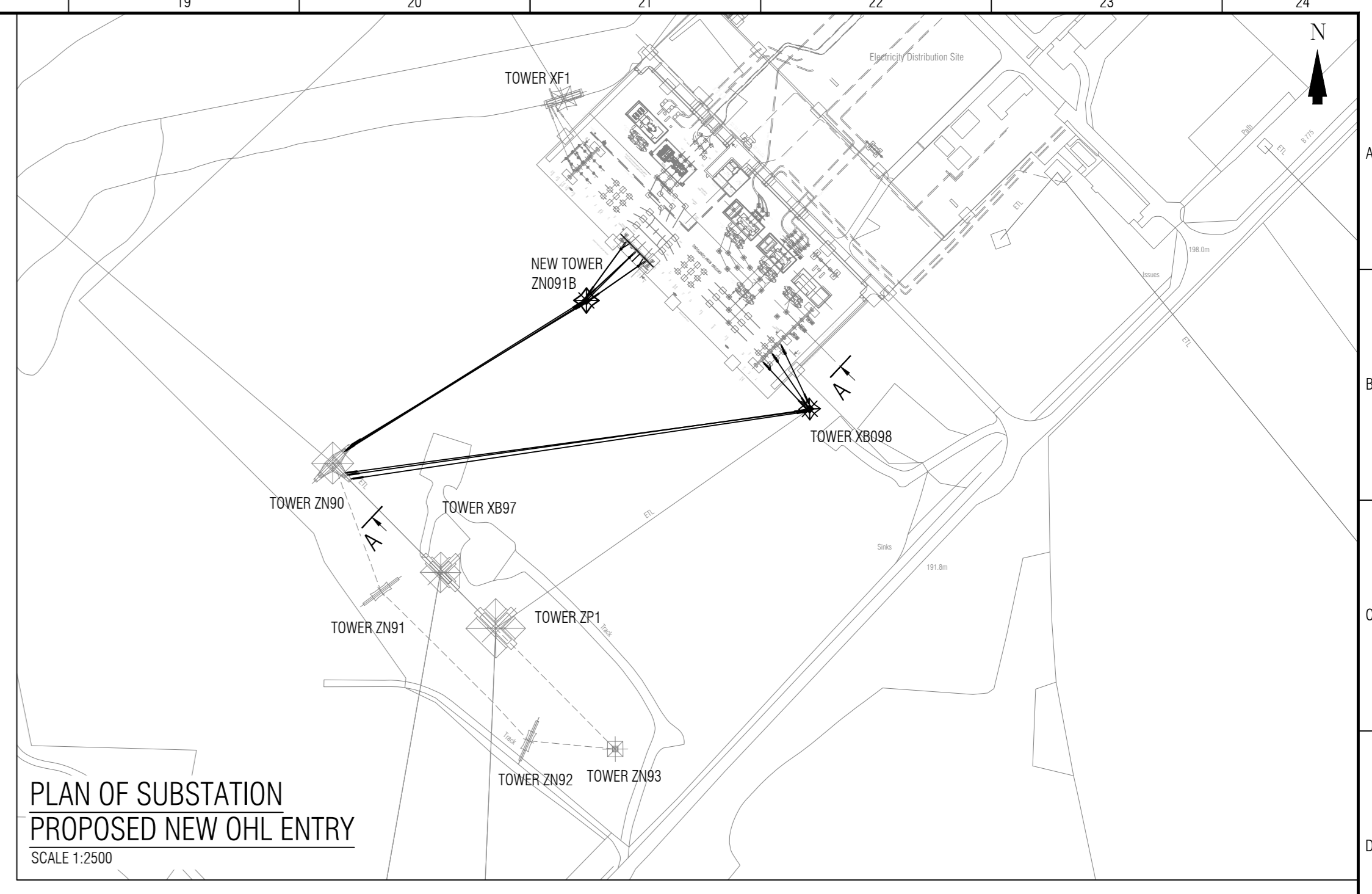


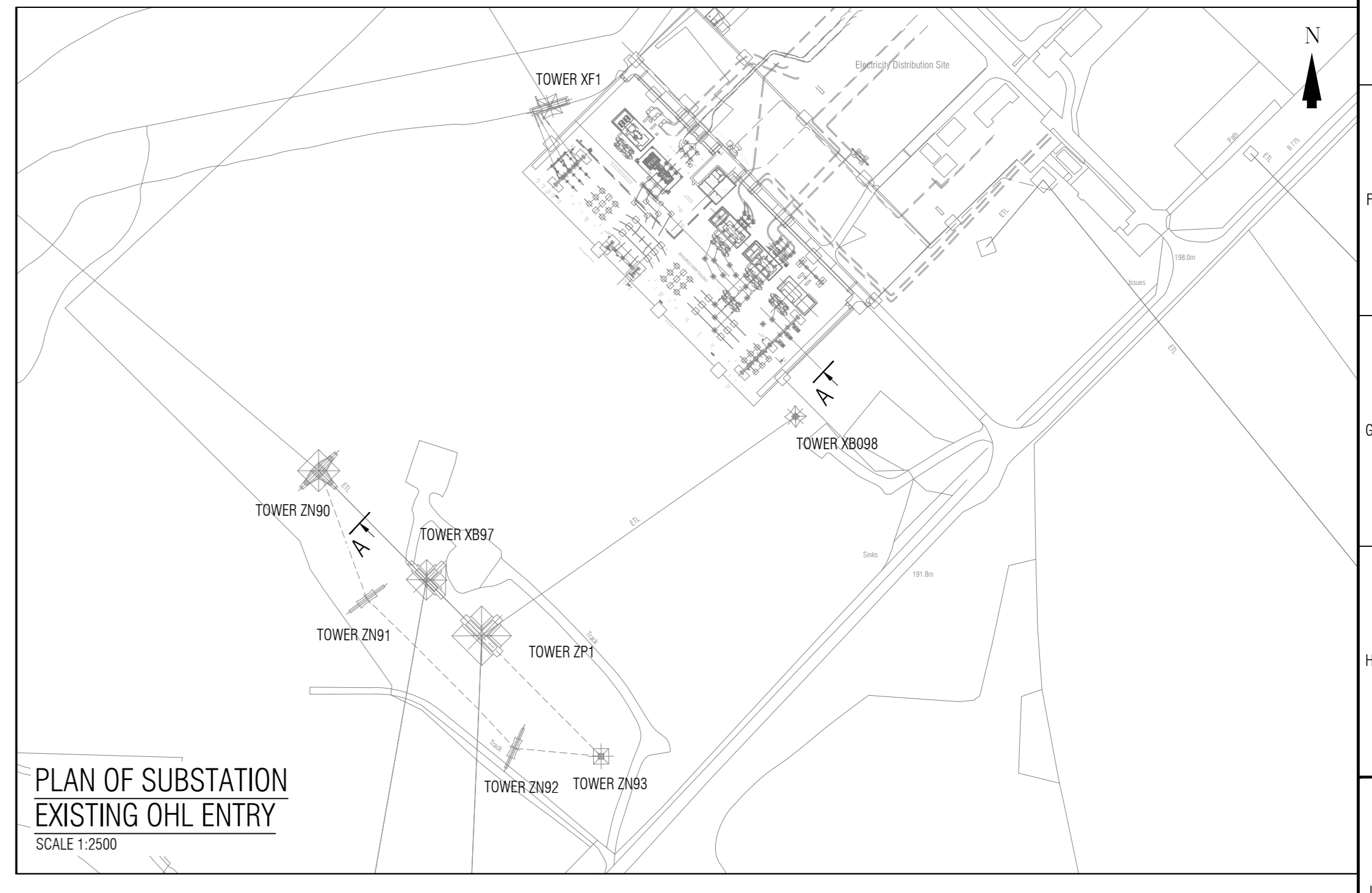
EXISTING ELEVATION ON A-A
SCALE 1:500



PROPOSED NEW ELEVATION ON A-A
SCALE 1:500



PLAN OF SUBSTATION
PROPOSED NEW OHL ENTRY
SCALE 1:2500



PLAN OF SUBSTATION
EXISTING OHL ENTRY
SCALE 1:2500

Reproduced by permission of Ordnance Survey on behalf of HMASO.
© Crown copyright and database right (01-04-09).
All rights reserved. Ordnance Survey Licence number: 100019036.

Rev	Date	Drawn	Reviewed	Approved	Description of Change
1	18/06/2018	IM	AH	BT	FIRST ISSUE

	Approved	Project: HUNTERSTON EAST - NEILSTON Location: NEILSTON SUBSTATION Site: NEILSTON SUBSTATION
For Issue	Draw: IM Revd: AH Appd: BT	Project Title: PLANNING DRAWING FOR REVISED OHL ENTRY TO NEILSTON SUBSTATION ELEVATIONS. Drawn: IM Revd: AH Appd: BT Drawn: IM Revd: AH Appd: BT Scale: AS SHOWN Sheet: 1 Rev: 1 Date: AD